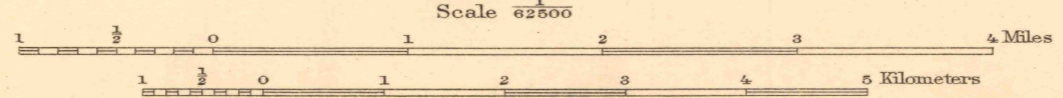
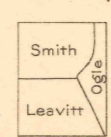
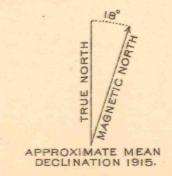


R. B. Marshall, Chief Geographer.
Geo. R. Davis, Geographer in charge.
Topography by A. J. Ogle, Olinus Smith, and J. B. Leavitt.
Control by C. F. Urquhart and B. A. Jenkins.
Surveyed in 1915.



Contour interval 25 feet.
Datum is mean sea level.



Edition of 1917.

Note: In joining Mt. Hamilton use dotted projection corners.

MORGAN HILL