


123°45' 39'15" R. 17 W. 40' R. 16 W. (GLENBLAIR) 35' R. 15 W. 1570 000 FEET 123°30' 39'15" (WILLITS)

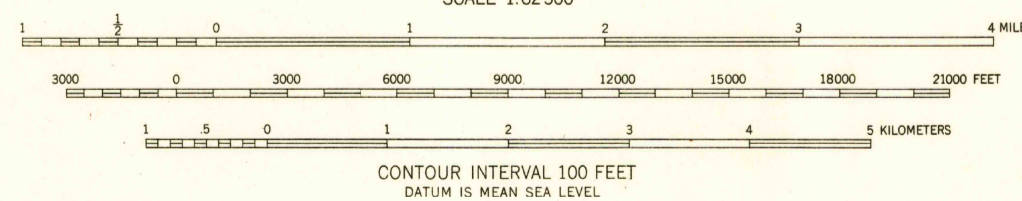
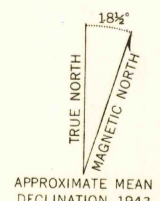


FILE COPY

FILE COPY

CORNBURN

Mapped by the Army Map Service
Published for civil use by the Geological Survey
Control by USGS, USC&GS, and USCE
Topography from aerial photographs by multiplex methods
Aerial photographs taken 1942. Field check 1943
Polyconic projection. 1927 North American datum
10,000-foot grid based on California coordinate system,
zone 2



ROAD CLASSIFICATION

Heavy-duty	4 LANE 6 LANE	Light-duty
Medium-duty	4 LANE 6 LANE	Unimproved dirt
U.S. Route		State Route



USGS
Historical File
Topographic Division

NAVARRO, CALIF.
N3900-W12330/15
1943

THIS MAP COMPLIES WITH NATIONAL MAP ACCURACY STANDARDS
FOR SALE BY U. S. GEOLOGICAL SURVEY, FEDERAL CENTER, DENVER, COLORADO OR WASHINGTON 25, D. C.
A FOLDER DESCRIBING TOPOGRAPHIC MAPS AND SYMBOLS IS AVAILABLE ON REQUEST

NAME CHANGED FROM SADDLE POINT
AUG 10 1954
264