
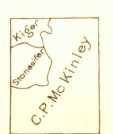


U.S.G.S.
FILE COPY
Inspection and Editing

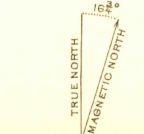


ENGRAVED 1921 BY U.S.G.S.
C.H. Birdseye, Chief Topographic Engineer.
Geo. R. Davis, Topographic Engineer in charge.
Topography by R. A. Kiger, C.P. McKinley, and
C. A. Stonessifer.
Control by L.F. Biggs, Gerald Fitzgerald, and H.S. Crowe.
Surveyed in 1918-1919.
SURVEYED IN COOPERATION WITH THE WAR DEPARTMENT.



Contour interval 50 feet.
Datum is mean sea level.

U.S.G.S.
Historical File
Topographic Division



Polyconic projection, North American datum.
In joining Arroyo Grande use dotted
projection corners.

NIPOMO, CALIF.
Edition of 1922.
reprinted 1932
MAR 16 1932 (3245)

3245