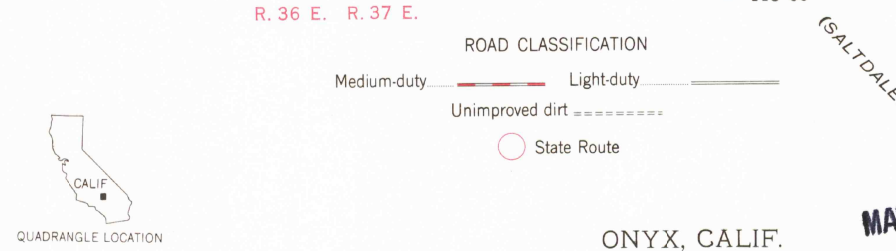
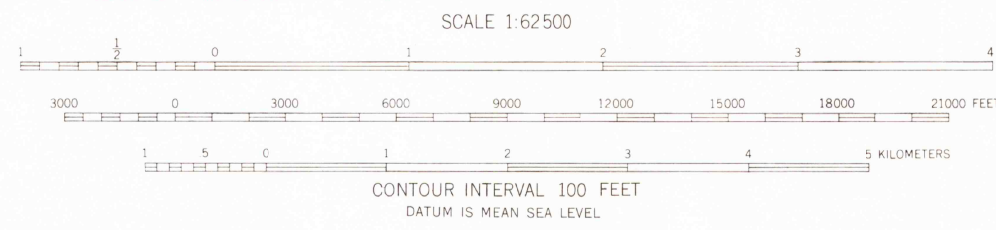
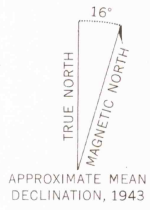


Maped by the Army Map Service
Published for civil use by the Geological Survey
Control by USGS, USC&GS, and Fairchild Aerial Surveys, Inc.
Topography from aerial photographs by photogrammetric methods
Aerial photographs taken 1943
Polyconic projection. 1927 North American datum
10,000-foot grid based on California coordinate system,
zone 5
No distinction is made between dwellings, barns,
commercial and industrial buildings
1000-meter Universal Transverse Mercator grid ticks,
zone 11, shown in blue



FOR SALE BY U. S. GEOLOGICAL SURVEY, DENVER 25, COLORADO OR WASHINGTON 25, D. C.
A FOLDER DESCRIBING TOPOGRAPHIC MAPS AND SYMBOLS IS AVAILABLE ON REQUEST

USGS
Historical File
Topographic Division

ONYX, CALIF.
N3530—W11800/15
1943

MAY 19