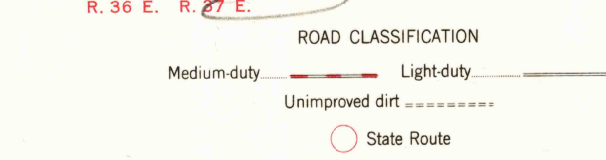
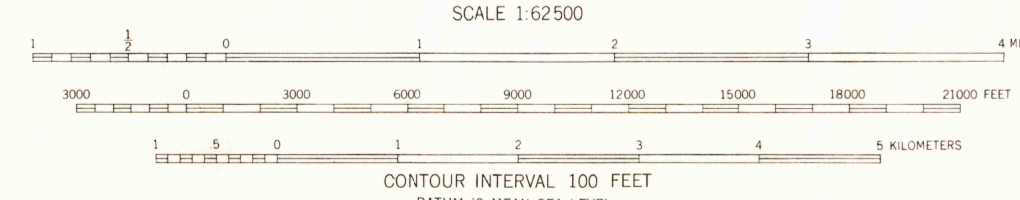
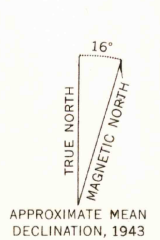


Mapped by the Army Map Service  
Published for civil use by the Geological Survey  
Control by USGS, USC&GS, and Fairchild Aerial Surveys, Inc.  
Topography from aerial photographs by photogrammetric methods  
Aerial photographs taken 1943  
Polyconic projection. 1927 North American datum  
10,000-foot grid based on California coordinate system,  
zone 5  
No distinction is made between dwellings, barns,  
commercial and industrial buildings  
1000-meter Universal Transverse Mercator grid ticks,  
zone 11, shown in blue



USGS  
Historical File  
Topographic Division

ONYX, CALIF.  
N 3530—W 11800/15

FOR SALE BY U. S. GEOLOGICAL SURVEY, DENVER 25, COLORADO OR WASHINGTON 25, D. C.  
A FOLDER DESCRIBING TOPOGRAPHIC MAPS AND SYMBOLS IS AVAILABLE ON REQUEST

1943