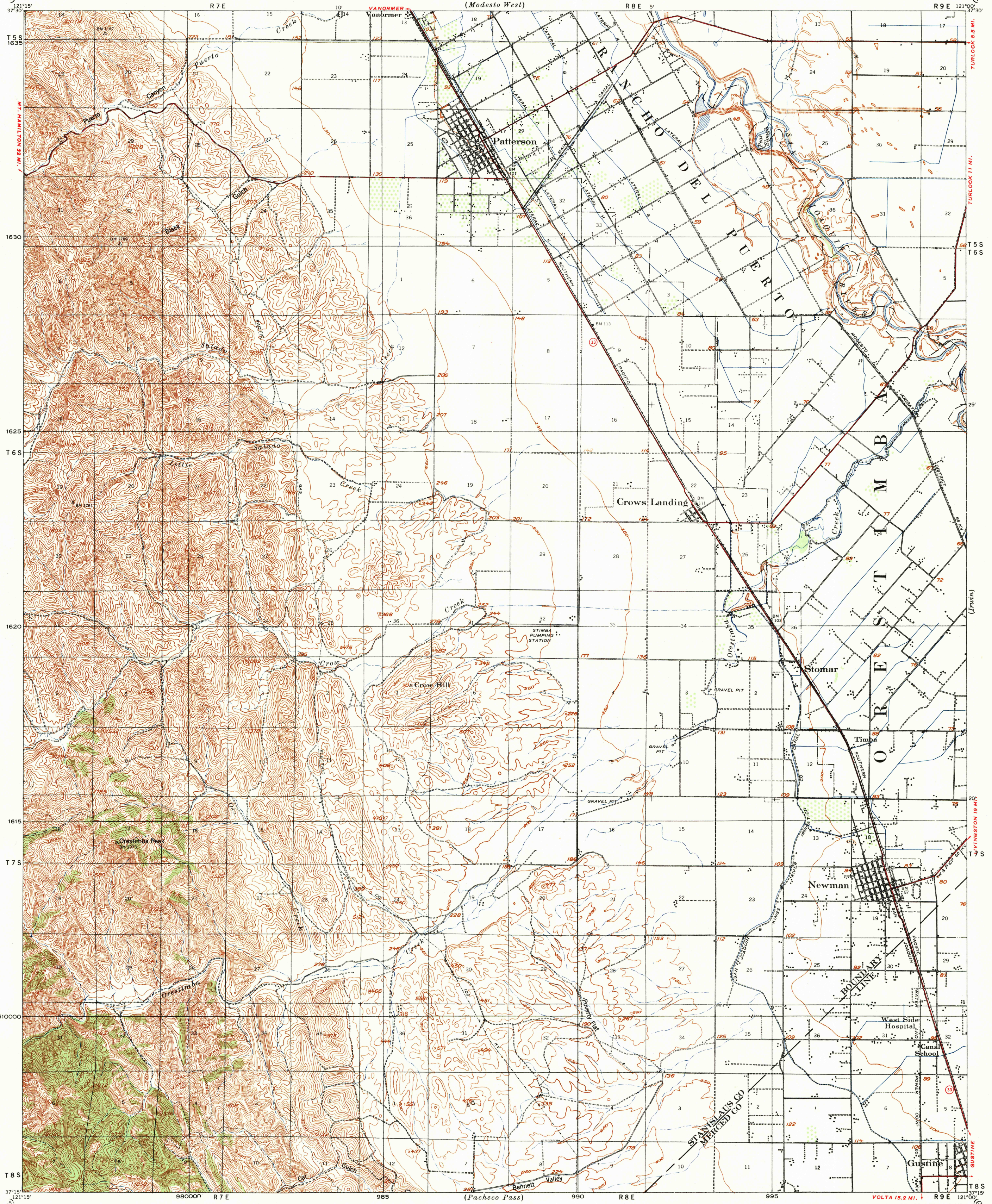


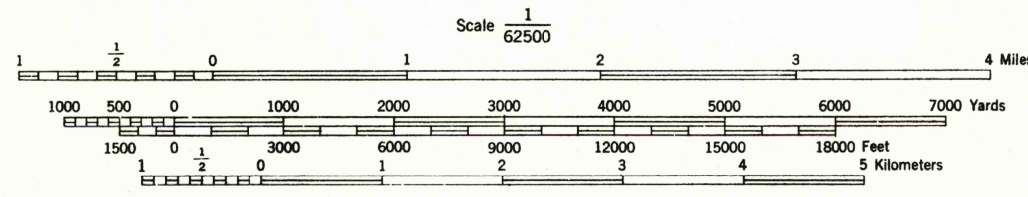
DEPARTMENT OF THE INTERIOR
U. S. GEOLOGICAL SURVEY

CORPS OF ENGINEERS, U. S. ARMY
TACTICAL MAP

CALIFORNIA
ORESTIMBA QUADRANGLE
GRID ZONE "G"



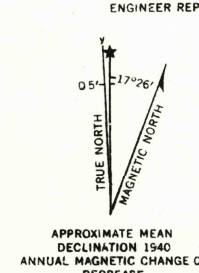
Work Projects Administration Project.
Prepared under the direction of the Chief of Engineers, U. S. Army, 1939-40.
Control by U. S. Geological Survey.
Topography by U. S. Geological Survey in cooperation with the U. S. Army
and the State of California, 1918.
Revised from single lens vertical aerial photographs by Engineer, Ninth
Corps Area. Aerial photography by 82nd Observation Squadron, Air Corps,
U. S. Army 1939, and Agriculture Adjustment Administration 1937.
Polyconic Projection, North American Datum.



Contour interval 50 feet
Datum is mean sea level

FIVE THOUSAND YARD GRID COMPUTED FROM "GRID SYSTEM FOR PROGRESSIVE MAPS
IN THE U. S." ZONE G, U. S. C. & G. S. SPECIAL PUBLICATION NO. 59.
(THE LAST THREE DIGITS OF THE GRID NUMBERS ARE OMITTED)

NOTE: OFFICERS USING THIS MAP WILL MARK HEREON CORRECTIONS AND ADDITIONS WHICH COME
TO THEIR ATTENTION AND MAIL DIRECT TO "THE CHIEF OF ENGINEERS, WASHINGTON, D. C."



ROUTES USUALLY TRAVELED
HARD IMPERVIOUS SURFACES
OTHER SURFACE IMPROVEMENTS
19 U. S. ROUTE 1940 25 STATE ROUTE

ORESTIMBA, CALIF
N3715-W12100/15

USGS
HISTORICAL FILE
TOPOGRAPHIC DIVISION