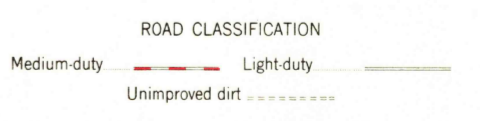
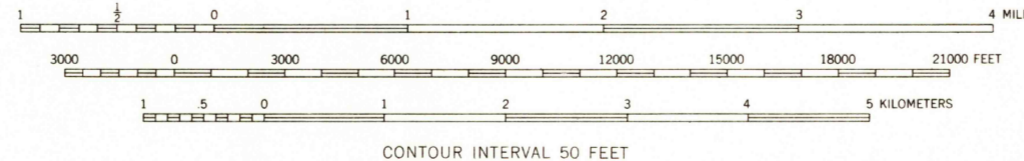
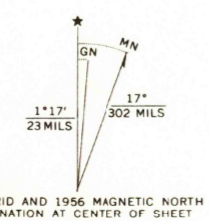


Mapped, edited, and published by the Geological Survey
Control by USGS and USC&GS
Topography by planetable surveys 1919-20 and 1940-41
Culture revised from aerial photographs taken 1949, 1950
and 1953. Field check and partial contour revision 1956
Polyconic projection. 1927 North American datum
10,000-foot grids based on California coordinate system,
zones 3 and 4
1000-meter Universal Transverse Mercator grid ticks,
zone 10, shown in blue
Northeast portion of this map lies within a subsidence area



QUADRANGLE LOCATION

The east half of this area also covered by 1:24,000
scale maps of Charleston School and Laguna Seca Ranch
7.5 minute quadrangles, surveyed in 1956

ORTIGALITA PEAK, CALIF.
N3645-W12045/15

1956

AMS 1857 IV-SERIES V795

FOR SALE BY U.S. GEOLOGICAL SURVEY, DENVER, COLORADO 80225 OR WASHINGTON, D. C. 20242
A FOLDER DESCRIBING TOPOGRAPHIC MAPS AND SYMBOLS IS AVAILABLE ON REQUEST