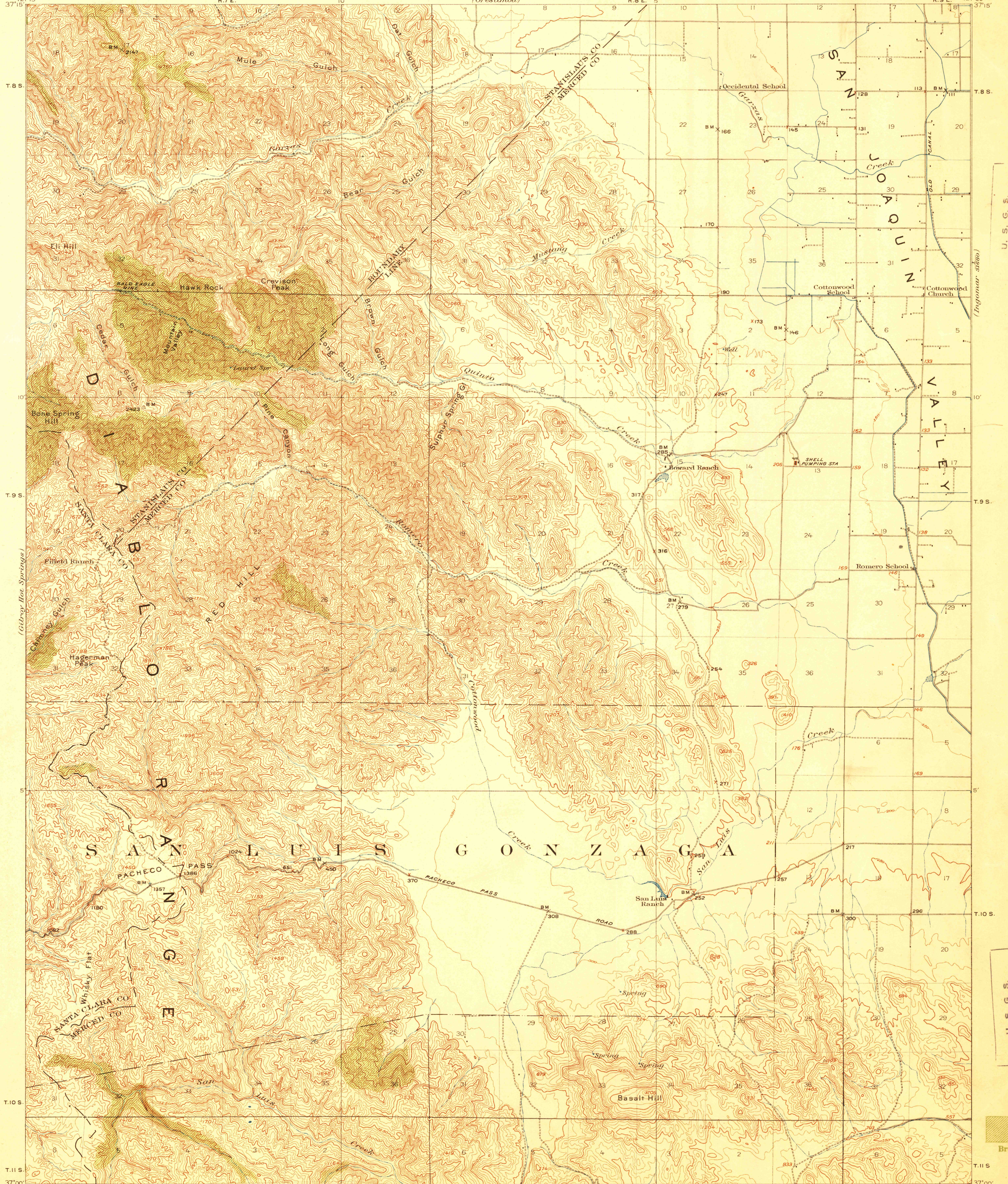
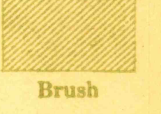


TOPOGRAPHY



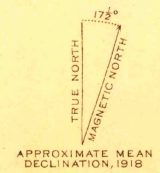

U. S. G. S.
FILE COPY
Inspection and Editing.

U. S. G. S.
FILE COPY
Inspection and Editing.



Brush

R. B. Marshall, Chief Geographer.
Geo. R. Davis, Geographer in charge.
Topography by E. P. Davis, T. P. Pendleton, N. E. Ballmer,
Roscoe Reeves, R. M. Wilson, and L. H. Connely.
Control by L. F. Biggs, Roscoe Reeves, and C. F. Urquhart.
Surveyed in 1916 and 1918.



Edition of 1920.

PACHECO PASS

Contour interval 50 feet.
Datum is mean sea level.

Dec. 29, 1920 (2650)