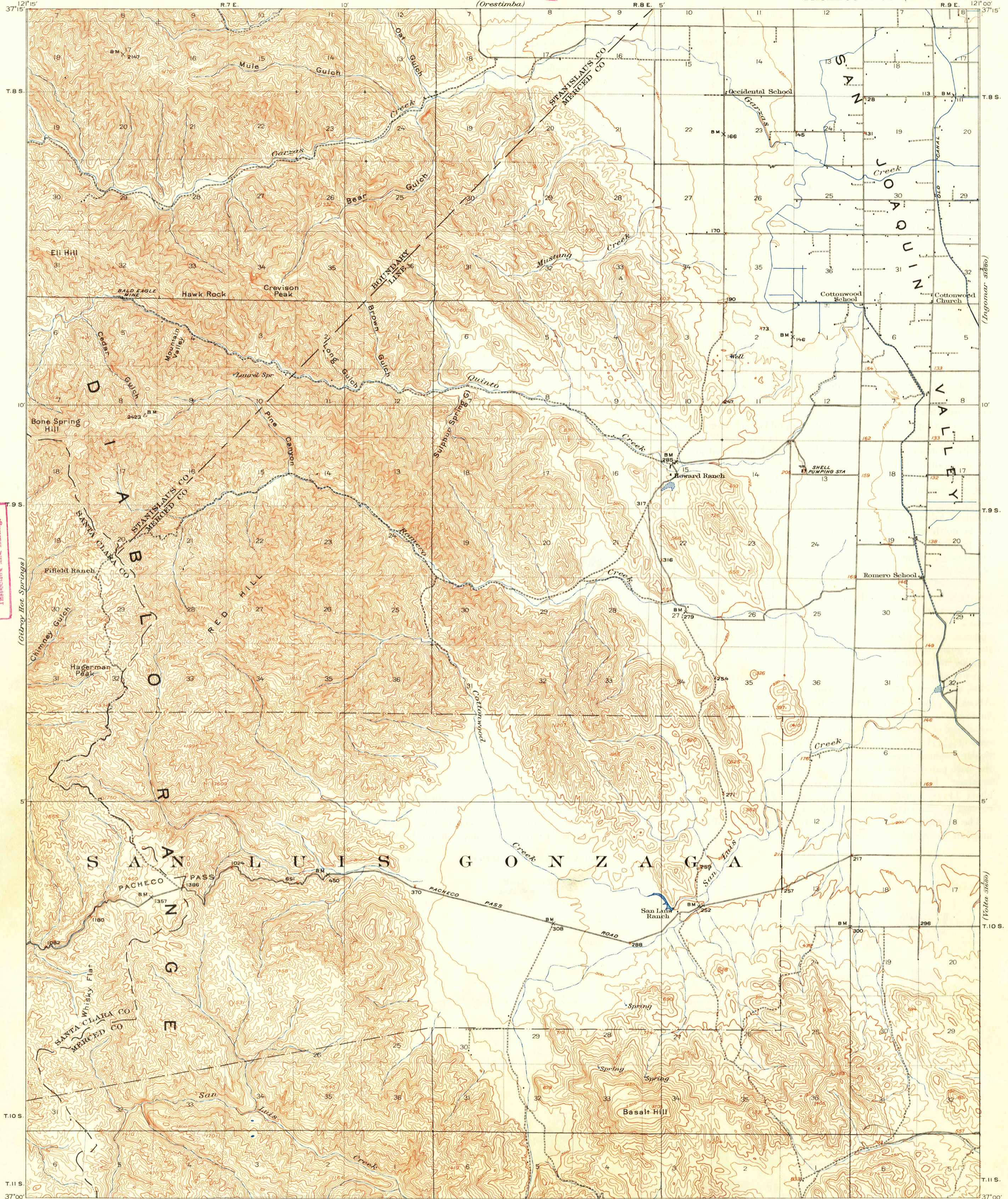



U. S. G. S.
FILE COPY
Inspection and Editing.

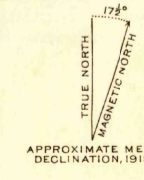
U. S. G. S.
FILE COPY
Inspection and Editing.



R. B. Marshall, Chief Geographer.
Geo. R. Davis, Geographer in charge.
Topography by E. P. Davis, T. P. Pendleton, N. E. Ballmer,
Roscoe Reeves, R. M. Wilson, and L. H. Connely.
Control by L. F. Biggs, Roscoe Reeves, and C. F. Urquhart.
Surveyed in 1916 and 1918.



Contour interval 50 feet
Datum is mean sea level



APPROXIMATE MEAN DECLINATION, 1918

Edition of 1920, reprinted 1947
Polyconic projection, North American datum.

Maps of the Howard Ranch and San Luis Creek quadrangles, scale 1:31,680, contour intervals 5 and 25 feet, from more detailed surveys of the east half of this quadrangle, are available.

CALIF.
PACHECO PASS
N3700-W1200/15

USGS
Historical File
Topographic Division

U. S. G. S.
FILE COPY
Inspection and Editing.

DEC 29 1947

427