

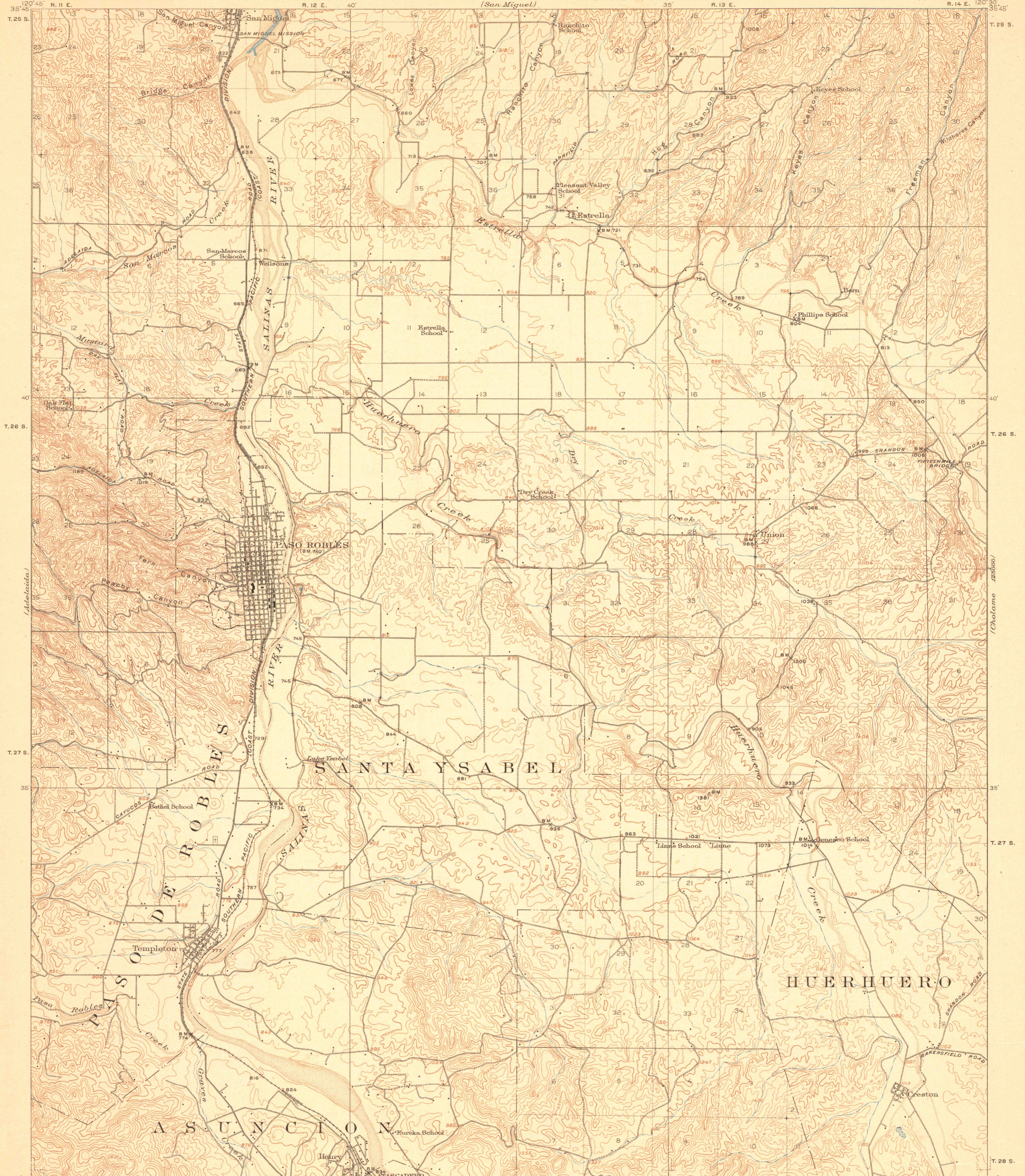
TOPOGRAPHY

DEPARTMENT OF THE INTERIOR  
FRANKLIN K. LANE, SECRETARY  
U. S. GEOLOGICAL SURVEY  
GEORGE OTIS SMITH, DIRECTOR

WAR DEPARTMENT  
CORPS OF ENGINEERS, U. S. ARMY


STATE OF CALIFORNIA  
WILLIAM B. STEPHENS, GOVERNOR  
W. F. MCCLURE, STATE ENGINEER

CALIFORNIA  
(SAN LUIS OBISPO COUNTY)  
PASO ROBLES QUADRANGLE

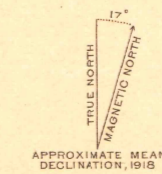


ENGRAVED 1919 BY U. S. G. S.  
R. B. Marshall Chief Geographer.  
George R. Davis Geographer in charge.  
Topography by R. A. Hamilton and William Stranahan.  
Control by L. F. Biggs, R. C. Seitz, and C. F. Urquhart.  
Surveyed in 1917-1918.

Stranahan  
Hamilton



Contour interval 50 feet.  
Datum is mean sea level.



Edition of 1919.  
Note: In joining San Luis Obispo sheet use dotted projection corners.

PASO ROBLES

SURVEYED IN COOPERATION WITH THE WAR DEPARTMENT AND THE STATE OF CALIFORNIA.