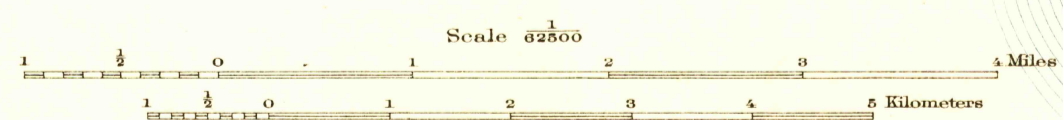
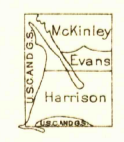
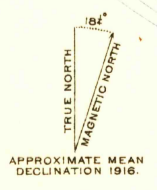


FILE COPY

ENGRAVED 1917 BY U.S.G.S.  
R.B. Marshall, Chief Geographer.  
Geo. R. Davis, Geographer in charge.  
Topography by U.S. Coast and Geodetic Survey,  
J.P. Harrison, R.T. Evans, and C.P. McKinley.  
Control by U.S. Coast and Geodetic Survey and L.D. Ryus.  
Surveyed in 1915-1916.



Contour interval 25 feet.  
Datum is mean sea level.  
Polyconic projection, North American datum  
Edition of 1916,  
reprinted 1930.



USGS  
Historical Files  
Topographic Division

U.S.G.S.  
FILE COPY

Point Reyes, Calif.

MAR 6 - 1931 (2940)