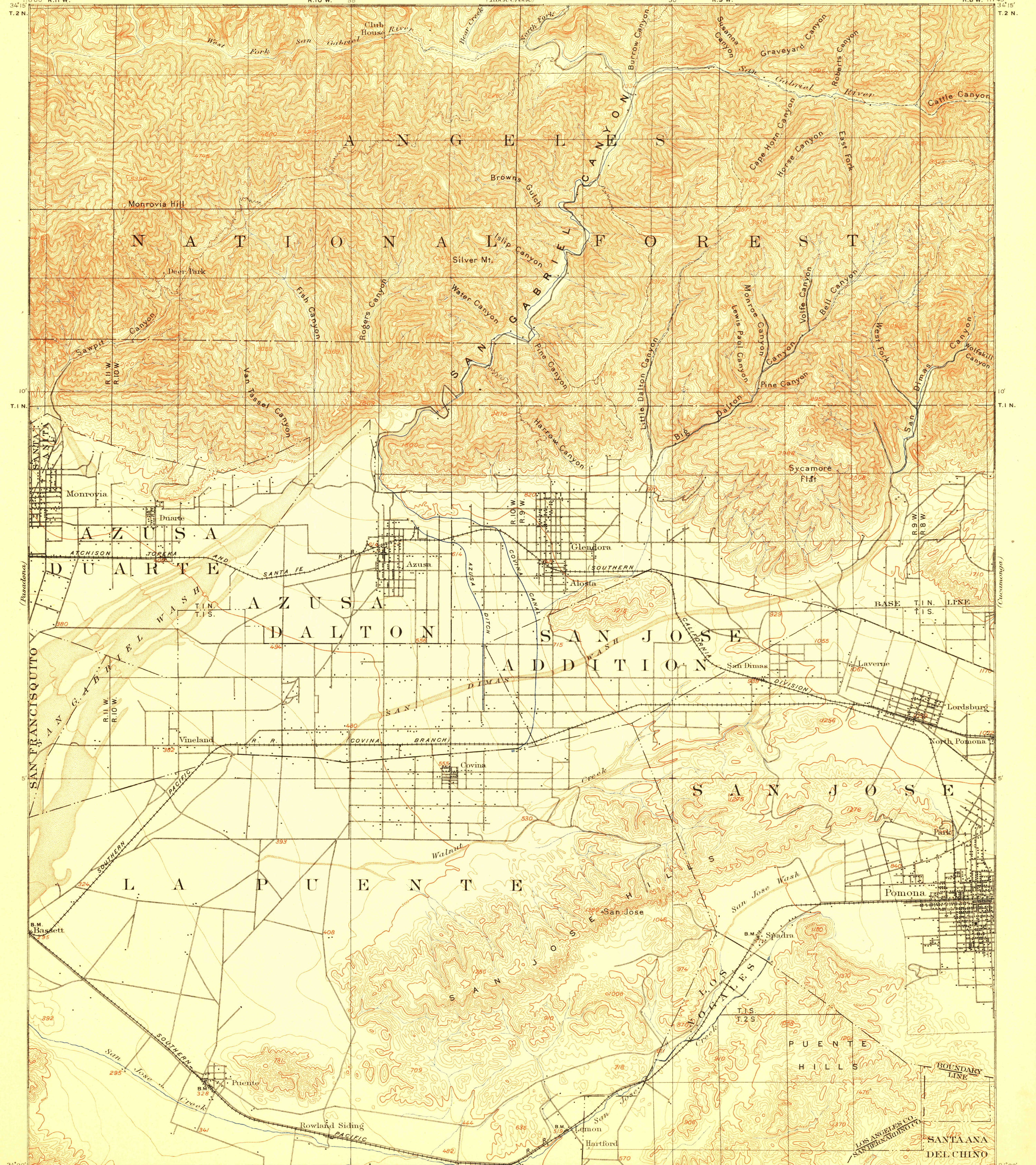

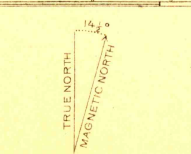


TOPOGRAPHY

U.S. GEOLOGICAL SURVEY  
GEORGE OTIS SMITH DIRECTOR



Henry Gannett, Chief Topographer.  
R. U. Goode, Geographer in charge.  
Triangulation by A. P. Davis.  
Topography by L. C. Fletcher and T. G. Gerdine.  
Surveyed in 1894.



Contour interval 50 feet.  
Datum is mean sea level.

DIAGRAM OF TOWNSHIP

6	5	4	3	2	1
7	8	9	10	11	12
18	17	16	15	14	13
19	20	21	22	23	24
30	29	28	27	26	25
31	32	33	34	35	36

U. S. G. S.  
**FILE COPY**  
Ed. Div. Topographic Maps.

2571  
POMONA, Cal.

Edition of Feb. 1904; reprinted Dec. 1908.