



LEGEND

RELIEF
(printed in brown)




Figures
(showing heights above mean sea level (astronomically determined))




Contours
(showing height above sea, horizontal form, and steepness of slope of the surface)

DRAINAGE
(printed in blue)




Creeks

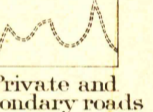


Intermittent streams

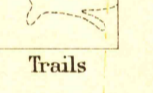
CULTURE
(printed in black)




Roads and buildings



Private and secondary roads




Trails




Railroads




Wharves and docks




Light houses



Land grant boundary lines



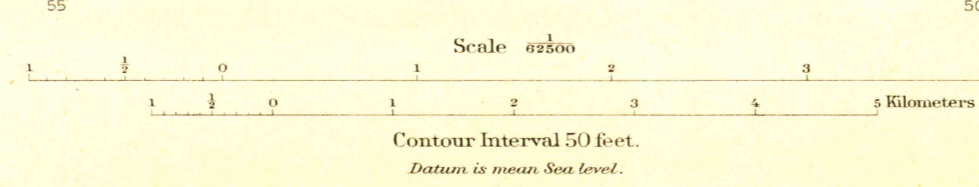

Township and section lines



Triangulation stations

Names of adjoining published sheets are printed on the margin

Henry Gannett, Chief Topographer.
R. U. Goode, Geographer in charge.
Triangulation by U.S. Coast and Geodetic Survey.
Topography by L. C. Fletcher and U.S. Coast and Geodetic Survey.
Surveyed in 1895.



FILE COPY Edition of June 1897.

MAP INFORMATION OFFICE
GEOLOGICAL SURVEY

USGS HISTORICAL FILE TOPOGRAPHIC DIVISION
PORT HARFORD, CALIF.