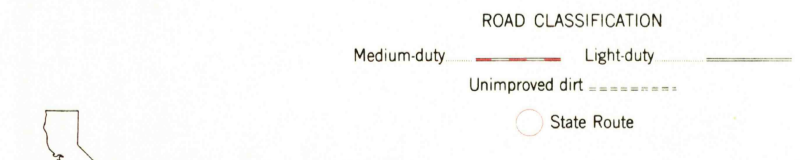
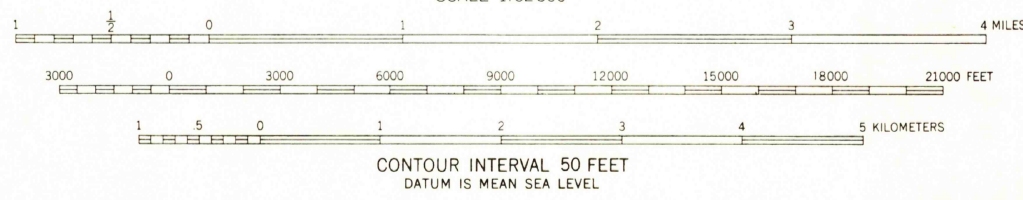
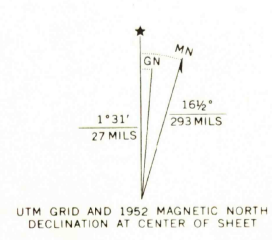




Mapped, edited, and published by the Geological Survey  
Control by USGS and USC&GS  
Topography by plane-table surveys 1918-1919  
Culture revision and field check 1952  
Polyconic projection. 1927 North American datum  
10,000-foot grid based on California coordinate system, zone 5  
1000-meter Universal Transverse Mercator grid ticks,  
zone 10, shown in blue  
Dashed land lines indicate approximate locations.



POZO, CALIF.  
N 3515—W 12015/15

1952  
AMS 1954 IV—SERIES V795

FOR SALE BY U. S. GEOLOGICAL SURVEY, DENVER, COLORADO 80225 OR WASHINGTON, D. C. 20242  
A FOLDER DESCRIBING TOPOGRAPHIC MAPS AND SYMBOLS IS AVAILABLE ON REQUEST