

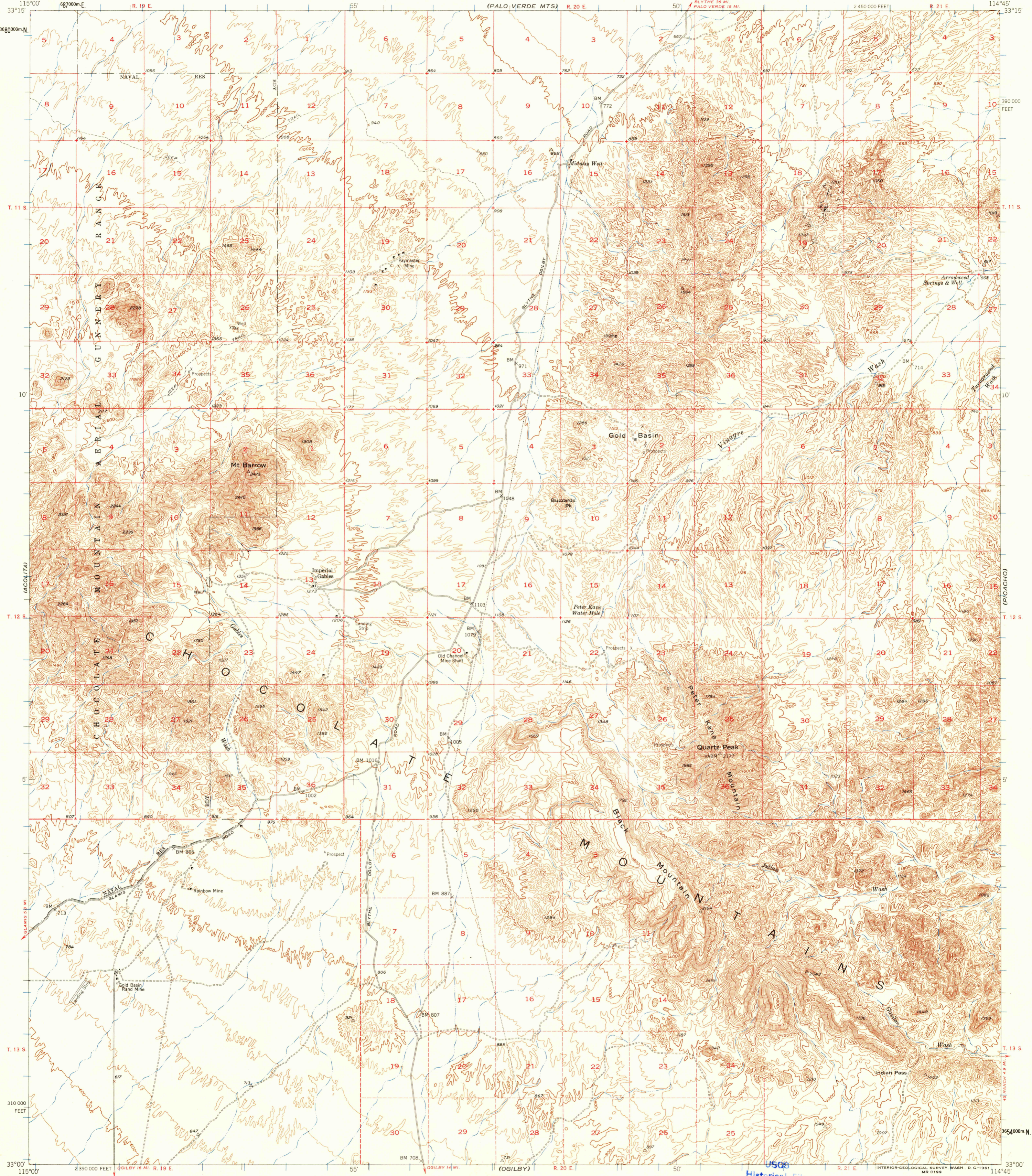
CHICOMILLA
58°30' W

IGOBOLA

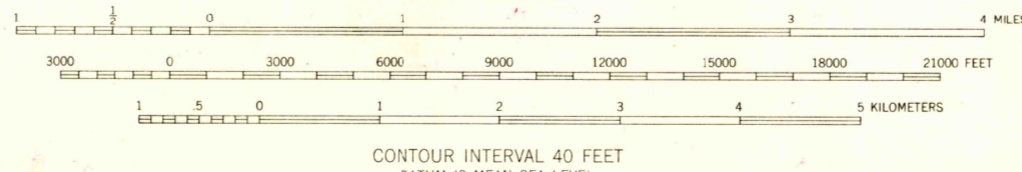
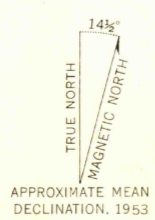
UNITED STATES
DEPARTMENT OF THE INTERIOR
GEOLOGICAL SURVEY

STATE OF CALIFORNIA
DIRECTOR OF PUBLIC WORKS

QUARTZ PEAK QUADRANGLE
CALIFORNIA-IMPERIAL CO.
15 MINUTE SERIES (TOPOGRAPHIC)



Mapped, edited, and published by the Geological Survey
Control by USGS, USCE, USC&GS, and City of Los Angeles
Topography from aerial photographs by photogrammetric methods
Aerial photographs taken 1948. Field check 1953
Polyconic projection. 1927 North American datum
10,000-foot grid based on California coordinate system, zone 6
Dashed land lines indicate approximate locations
Unchecked elevations are shown in brown
Certain land lines are omitted because of insufficient data
1000-meter Universal Transverse Mercator grid ticks,
zone 11, shown in blue



USGS
Historical File
Topographic Division
709000m E
ROAD CLASSIFICATION
Light-duty ———— Unimproved dirt - - - - -

THIS MAP COMPLIES WITH NATIONAL MAP ACCURACY STANDARDS
FOR SALE BY U. S. GEOLOGICAL SURVEY, DENVER 25, COLORADO OR WASHINGTON 25, D. C.
A FOLDER DESCRIBING TOPOGRAPHIC MAPS AND SYMBOLS IS AVAILABLE ON REQUEST

U.S.G.S.
FILE COPY
TOPOGRAPHIC DIVISION
QUARTZ PEAK, CALIF.
N3300-W11445/15
1953
DEC 26 1961

3580