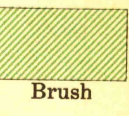





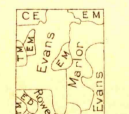
U. S. G. S.
FILE COPY
Inspection and Editing.

U. S. G. S.
FILE COPY
Inspection and Editing.



Brush

ENGRAVED 1921 BY U.S.G.S. R. 7 E.
R. B. Marshall, Chief Geographer.
Geo. R. Davis, Geographer in charge.
Topography by R. T. Evans, T. S. Marlon, C. A. Ecklund,
E. M. Murphy, C. W. Rowell, and Emerson Dolliver.
Control by U.S. Coast and Geodetic Survey.
C. F. Unquhart, and L. F. Biggs.
Surveyed in 1917-1918.



Contour interval 50 feet.
Datum is mean sea level.



APPROXIMATE MEAN DECLINATION, 1918

USGS
Historical File
Topographic Division

MAY 18 1922 3480

QUIEN SABE
Edition of 1922.

Polyconic projection, North American datum.