
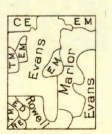
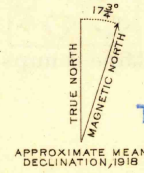




R. B. Marshall, Chief Geographer.  
Geo. R. Davis, Geographer in charge.  
Topography by R. T. Evans, T. S. Marlor, C. A. Ecklund,  
E. N. Murphy, C. W. Rowell, and Emerson Dolliver.  
Control by U. S. Coast and Geodetic Survey,  
C. F. Urquhart, and L. F. Biggs.  
Surveyed in 1917-1918.



Contour interval 50 feet.  
Datum is mean sea level.



USGS  
Historical File  
Topographic Division

CALIF.  
QUIEN SABE  
Edition of 1922,  
reprinted 1942  
N3845-W12100/15

DEC 29 1941

U. S. G. S.  
FILE COPY  
Inspection and Editing.