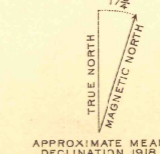

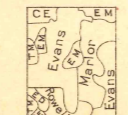




ENGRAVED 1921 BY U.S.G.S. R. 7 E.  
R. B. Marshall, Chief Geographer.  
Geo. R. Davis, Geographer in charge.  
Topography by R. T. Evans, T. S. Marlor, C. A. Ecklund,  
E. N. Murphy, C. W. Rowell, and Emerson Doliver.  
Control by U.S. Coast and Geodetic Survey.  
C. F. Urquhart, and L. F. Biggs.  
Surveyed in 1917-1918.



Polyconic projection, North American datum.

SURVEYED IN COOPERATION WITH THE WAR DEPARTMENT.

Contour interval 50 feet.  
Datum is mean sea level.

QUIEN SABE  
Edition of 1922.