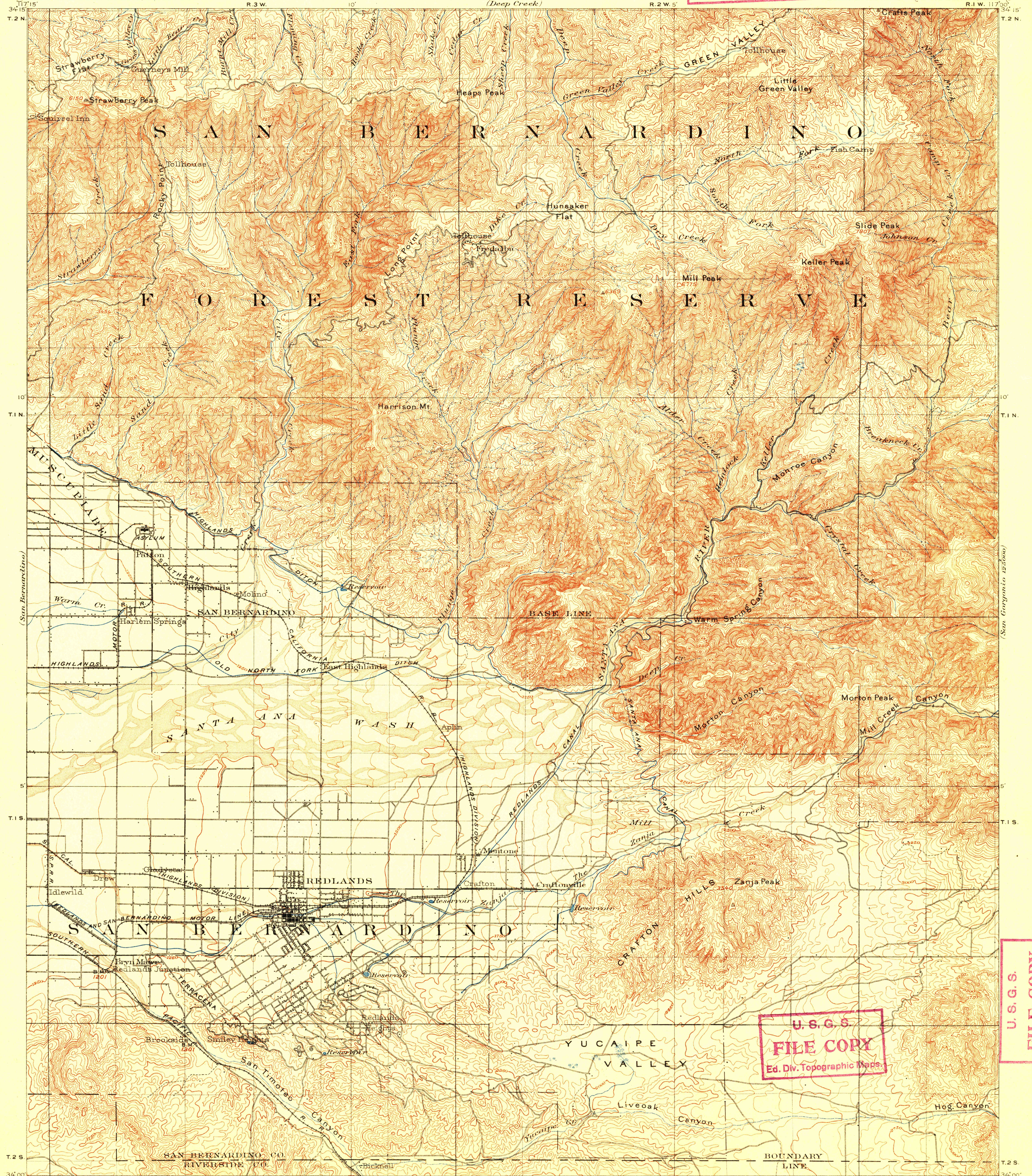


U. S. G. S.
FILE COPY
Ed. Div. Topographic Maps.

TOPOGRAPHY

CALIFORNIA
REDLANDS QUADRANGLE

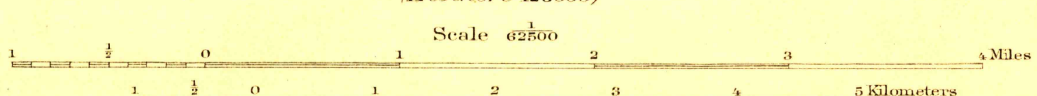
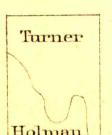
U. S. GEOLOGICAL SURVEY
GEORGE OTIS SMITH, DIRECTOR



U. S. G. S.
FILE COPY
Ed. Div. Topographic Maps.

U. S. G. S.
FILE COPY
Ed. Div. Topographic Maps.

R. U. Goode, Geographer in charge.
Triangulation by A. H. Sylvester.
Topography by Paul Holman and W. T. Turner.
Surveyed in 1898-99.



Scale 62500
Contour interval 50 feet.
Datum to mean sea level.

USGS
Historical File
Topographic Division

Edition of Aug. 1901, reprinted Feb. 1909.

MAR 20 1909 2590

USGS
Historical File
Topographic Division

REDLANDS