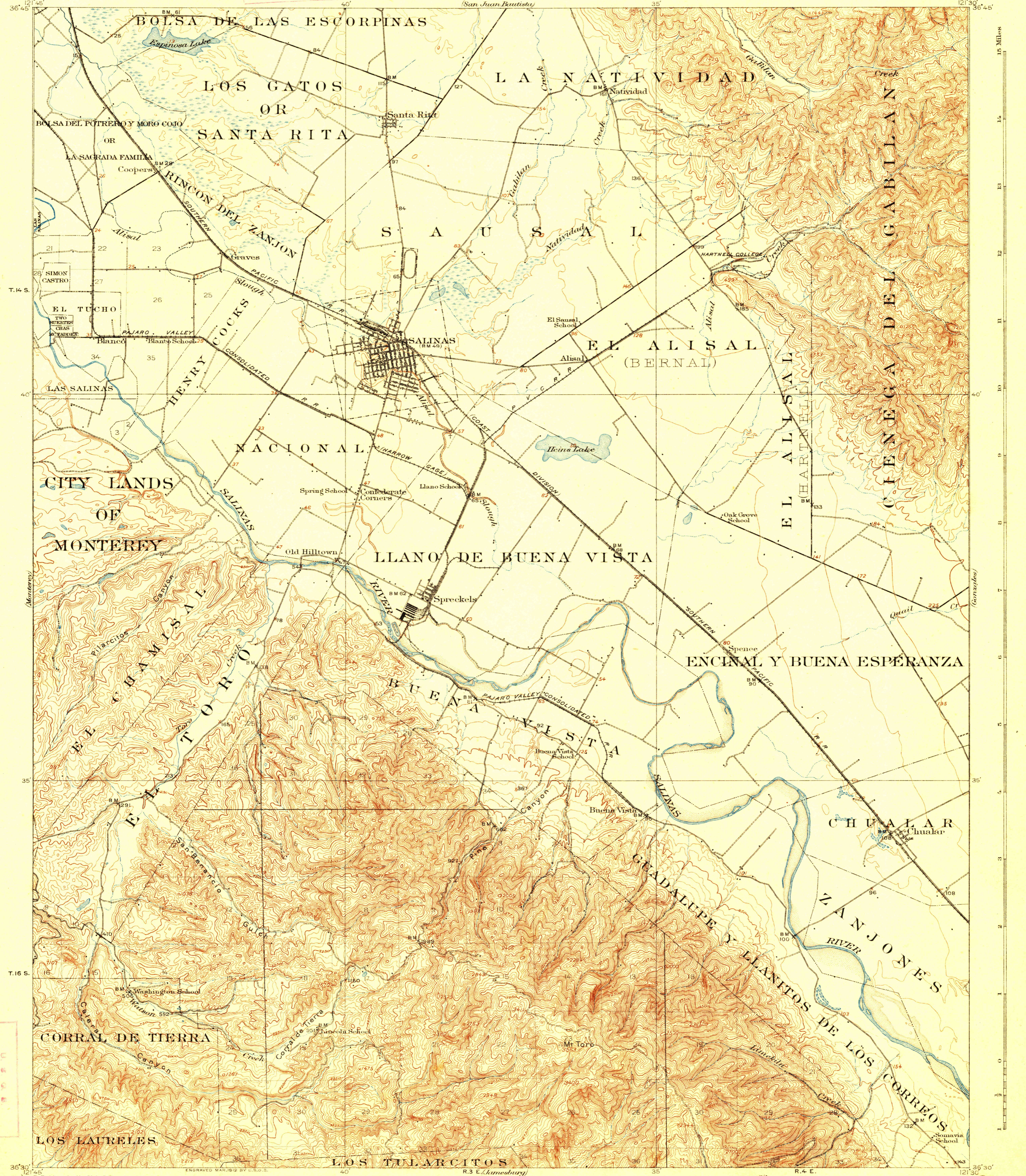
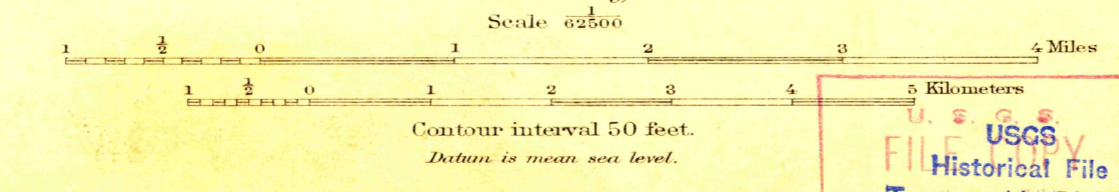
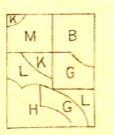


U.S.G.S.
FILE COPY
Inspection and Editing



15 Miles
14
13
12
11
10
9
8
7
6
5
4
3
2
1
0
1
2
3
4
5
6
7
8
9
10
11
12
13
14
15 Miles

R.B. Marshall, Chief Geographer.
T.G. Gardine, Geographer in charge.
Topography by W.H. Griffin, J.P. Harrison, T.H. Moncure,
W.B. Lewis, E.R. Bartlett, and M.A. Knock.
Control by Coast and Geodetic Survey, C.F. Urquhart,
and B.A. Jenkins.
Surveyed in 1908-1910.
SURVEYED IN COOPERATION WITH THE STATE OF CALIFORNIA.



U.S.G.S.
FILE COPY
Historical File
Topographic Division

Edition of Oct. 1912, reprinted 1928
Polyconic projection, North American datum

SALINAS, CALIF.

JAN 10 1928 (3500)

3500