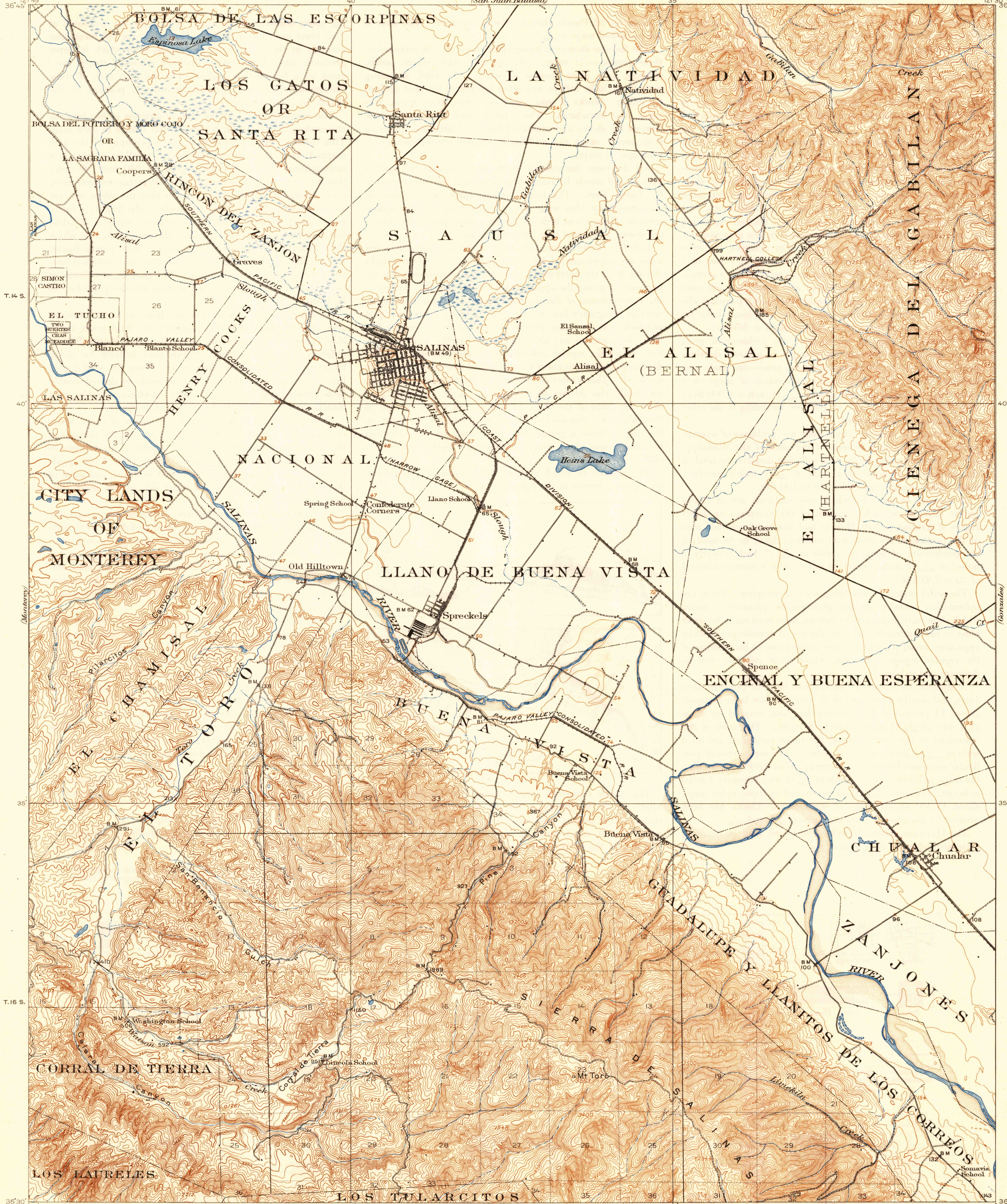


U.S.G.S.
FILE COPY


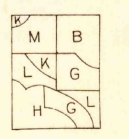
UNITED STATES
DEPARTMENT OF THE INTERIOR
GEOLOGICAL SURVEY

STATE OF CALIFORNIA
REPRESENTED BY THE
DIRECTOR OF PUBLIC WORKS
(San Juan Bautista)

CALIFORNIA
(MONTEREY COUNTY)
SALINAS QUADRANGLE



R.B. Marshall, Chief Geographer.
T.G. Gardine, Geographer in charge.
Topography by W.H. Griffin, J.P. Harrison, T.H. Moncre, W.B. Lewis, E.R. Bartlett, and M.A. Knack.
Control by Coast and Geodetic Survey, C.F. Urquhart, and B.A. Jenkins.
Surveyed in 1908-1910.
SURVEYED IN COOPERATION WITH THE STATE OF CALIFORNIA.



Approximate Mean Declination 1910.
Edition of Oct. 1912, reprinted 1947.
Cylindrical projection, North American datum.
USGS
Historical File
Topographic Division
SALINAS, CALIF.
N3630-W12130/15

U.S.G.S.
FILE COPY
Transcription and Editing.

FEB 19 1947

3085