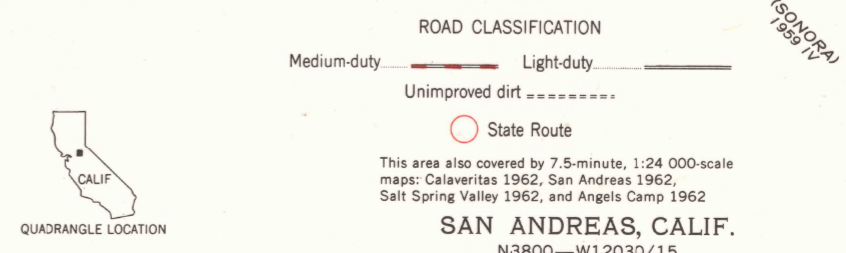
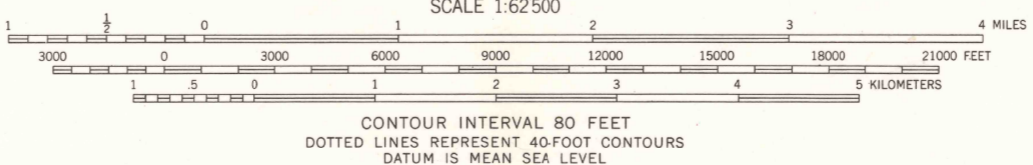
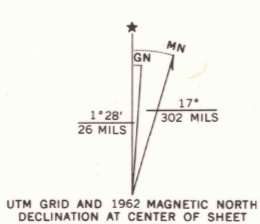


Mapped, edited, and published by the Geological Survey
Control by USGS, USC&GS, and USCE
Compiled in 1963 from 1:24 000-scale maps dated 1962
Polyconic projection. 1927 North American datum
10,000-foot grid based on California coordinate system, zone 3
1000-meter Universal Transverse Mercator grid ticks,
zone 10, shown in blue
Where omitted, land lines have not been established
Area covered by dashed light-blue pattern
is subject to controlled inundation
Blue hatching indicates area to be submerged by
New Hogan Reservoir at elevation 680 feet



THIS MAP COMPLIES WITH NATIONAL MAP ACCURACY STANDARDS
FOR SALE BY U.S. GEOLOGICAL SURVEY, DENVER, COLORADO 80225, OR RESTON, VIRGINIA 22092
A FOLDER DESCRIBING TOPOGRAPHIC MAPS AND SYMBOLS IS AVAILABLE ON REQUEST

SAN ANDREAS, CALIF.
N3800-W12030/15

1962
AMS 1860 II—SERIES V795

USGS Library
Reston, VA.
Topo Archive

MAR 10 1989