
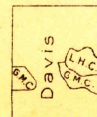



R. B. Marshall, Chief Geographer,
Geo. R. Davis, Geographer in charge,
Topography by L. H. Connelly,
G. M. Cunningham, and E. P. Davis.
Control by L. F. Biggs and C. F. Urquhart.
Surveyed in 1917.

SURVEYED IN COOPERATION WITH THE WAR DEPARTMENT,
AND THE STATE OF CALIFORNIA.



Contour interval 50 feet.
Datum is mean sea level.


USGS
Historical File
Topographic Division
FILE COPY
Ed. Div. Topographic Maps



17.8°
MAGNETIC NORTH
TRUE NORTH
Edition of 1919. R. 9. E. 121° 00'

JUN 30 1919
2970

SAN BENITO



San Benito
Valley