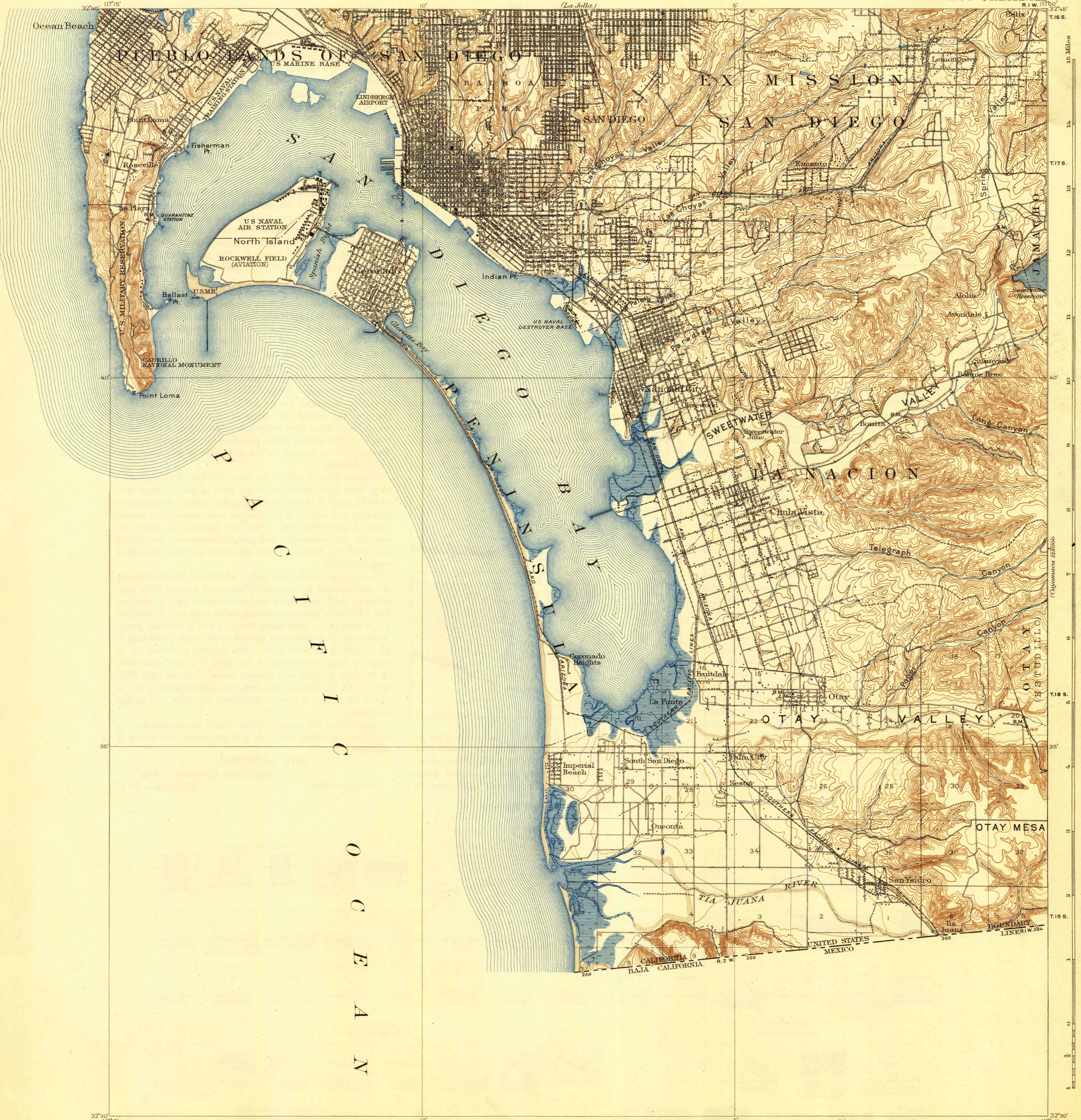
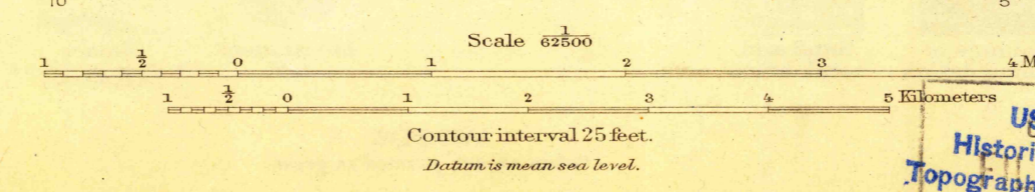
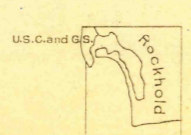


(La Jolla)



R. U. Goode, Geographer in charge.
Triangulation by A. P. Davis and U.S. Coast and Geodetic Survey.
Topography by J. E. Rockhold and U.S. Coast and Geodetic Survey.
Surveyed in 1902.
Culture revised in 1930 by Bureau of Chemistry and Soils



U.S.G.S.
Historical File
Topographic Division
Inspection and Editing

TRUE NORTH
MAGNETIC NORTH
APPROXIMATE MEAN
DECLINATION 1900

Edition of June 1904, reprinted 1941
Polyconic projection. To place on North
American datum move projection lines
630 feet south and 360 feet west.

SAN DIEGO, CALIF

N3230-W11700/15

111N 20 1941

4900