
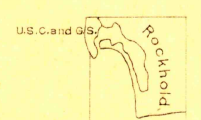
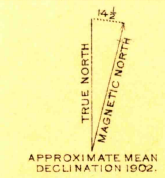


1177
453

ENGRAVED MAP IRON BY U.S.G.S.
R.U. Goode, Geographer in charge.
Triangulation by A.P. Davis and U.S. Coast and Geodetic Survey.
Topography by J.E. Rockhold and U.S. Coast and Geodetic Survey.
Surveyed in 1902.



Contour interval 25 feet.
Datum is mean sea level.



Edition of June 1904, reprinted 1920.

USGS
Historical File
Topographic Division

U.S.G.S. and on
Historical File
Geographical Names
Topographic Division

SAN DIEGO Calif.