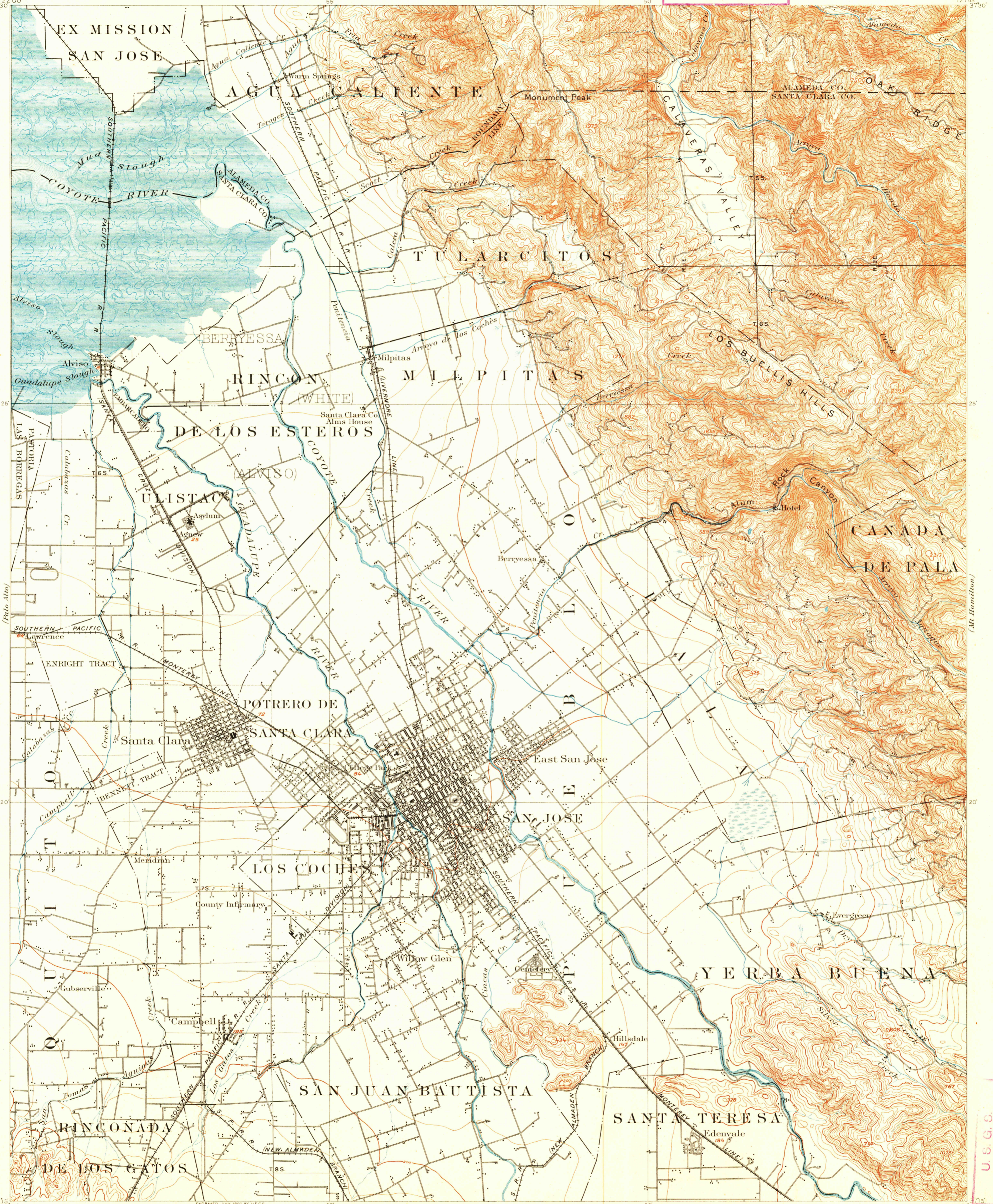


U. S. G. S.  
**FILE COPY**  
Ed. Div. Topographic Maps.

CALIFORNIA  
SAN JOSE QUADRANGLE

# TOPOGRAPHY

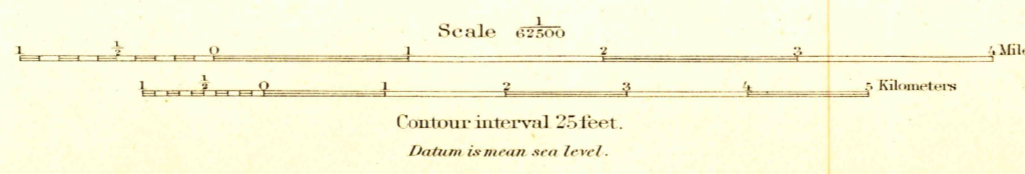

U. S. GEOLOGICAL SURVEY  
CHARLES D. WALCOTT, DIRECTOR



U. S. G. S.  
**FILE COPY**  
Ed. Div. Topographic Maps.

U. S. G. S.  
**FILE COPY**  
Ed. Div. Topographic Maps.

Henry Gannett, Chief Topographer.  
R. U. Goode, Geographer in charge.  
Triangulation by U. S. Coast and Geodetic Survey.  
Topography by R. B. Marshall and U. S. G. S.  
Surveyed in 1895.



USGS  
Historical File  
Topographic Division

Edition of Map, 1899, reprinted July 1905.

U. S. Geological Survey.  
SEP 10 1905 2070  
Ed. Div. Topographic Maps.

SAN JOSE, CAL.