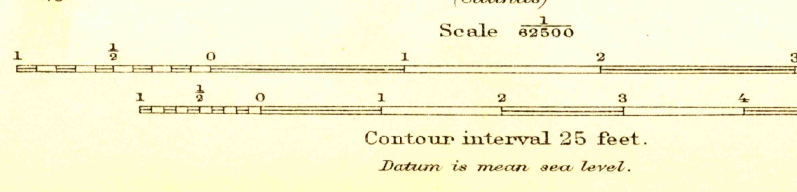
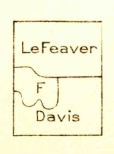
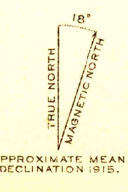




ENGRAVED 1916 BY U.S.G.S.
R.B. Marshall, Chief Geographer.
Geo. R. Davis, Geographer in charge.
Topography by A.T. Fowler, E.P. Davis, and J.H. LeFeaver.
Control by U.S. Coast and Geodetic Survey,
C.F. Urquhart, and B.A. Jenkins.
Surveyed in 1915.



Miles
Kilometers
USGS
Historical File
Topographic Division



Edition of 1917, reprinted 1931
Polyconic projection, North American datum

MAY 20 1931 (2095)

SAN JUAN BAUTISTA, CALIF.

15 Miles
14
13
12
11
10
9
8
7
6
5
4
3
2
1
0
1
2
3
4
5
6
7
8
9
10
11
12
13
14
15 Miles