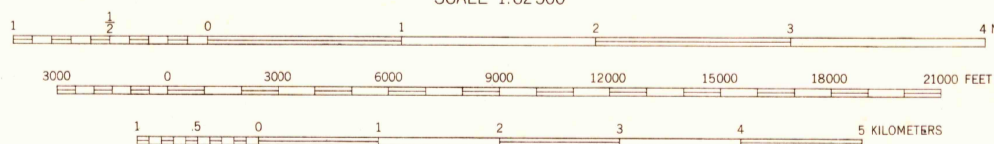




Prepared under the direction of the Chief of Engineers by the Army Map Service (AM), War Department, Washington, D.C. Scale changed, marginal data revised and Universal Transverse Mercator grid added, 1947. Copied in 1947 from California, 1:62,500, AMS, San Juan Bautista, 1940. Original map compiled for the Army Map Service by the Ninth Corps Area Engineers, U. S. Army. Planimetry revised by photogrammetric methods; topography by USGS, planimetric surveys. Horizontal and vertical control by USGS and USGS. Aerial photography by U. S. Army Air Force, 1939.

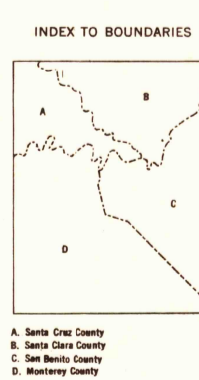
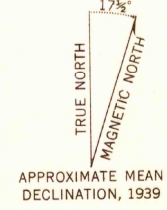
LEGEND	
ROAD DATA 1940	
Hard surface, heavy duty road, more than two lanes wide	3 LANE, 4 LANE
Hard surface, heavy duty road, two lanes wide; Federal route marker	101
Secondary, hard surface, all weather road, two lanes wide; State route marker	51
RAILROADS	
Standard gauge	Single track Double track
Narrow gauge	Single track Double track
Single track carline	Double track carline
BOUNDARIES	
International	Mine
State	Horizontal control sta.
County (with monument)	Bench mark
County subdivision	Spot elevation, feet
Reservation	Woods
Military reservation	Woods-brushwood
School, Church	Brushwood
Cemetery	Orchard
Churchyard	Vineyard
	Intermittent lake
	Intermittent stream
	Dam
	Rapids, Falls
	Large rapids and falls
	Swamp, marsh
	Rocks awash at low tide
	Wharf, pier
	Man-made shoreline



CONTOUR INTERVAL 25 FEET  
DATUM IS MEAN SEA LEVEL  
TRANSVERSE MERCATOR PROJECTION  
NORTH AMERICAN DATUM

REPRINTED FROM MILITARY EDITION FOR CIVIL USE  
FOR SALE BY U. S. GEOLOGICAL SURVEY, DENVER 2, COLORADO OR WASHINGTON 25, D. C.  
A FOLDER DESCRIBING TOPOGRAPHIC MAPS AND SYMBOLS IS AVAILABLE ON REQUEST

USGS  
Historical File  
Topographic Division



INDEX TO ADJOINING SHEETS	
121°45'W	121°30'W
121°30'W	121°15'W
121°15'W	121°00'W
37°00'N	36°45'N
36°45'N	36°30'N

U.S.G.S.  
FILE COPY  
TOPOGRAPHIC DIVISION  
SAN JUAN BAUTISTA, CALIFORNIA  
N3645-W12130/15