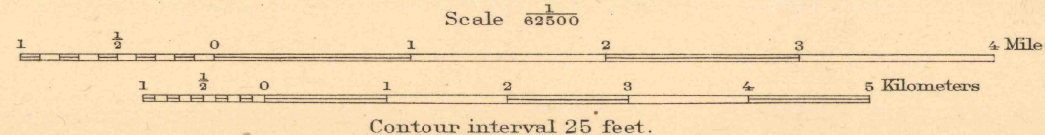

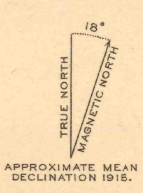




ENGRAVED 1916 BY U.S.G.S.
R.B. Marshall, Chief Geographer.
Geo. R. Davis, Geographer in charge.
Topography by A.T. Fowler, E.P. Davis, and J.H. LeFeaver.
Control by U.S. Coast and Geodetic Survey,
C.F. Urquhart, and B.A. Jenkins.
Surveyed in 1915.



Contour interval 25 feet.
Datum is mean sea level.



Edition of 1917.

SAN JUAN BAUTISTA

