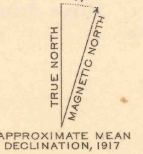

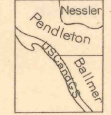




Federal Board of Surveys & Maps
FILE COPY
Map Information Office

R. B. Marshall, Chief Geographer.
Geo. R. Davis, Geographer in charge.
Topography by U. S. Coast and Geodetic Survey,
N. E. Ballmer, C. W. H. Nessler, and T. P. Pendleton.
Control by U. S. Coast and Geodetic Survey,
L. F. Biggs, and R. C. Seitz.
Surveyed in 1917.



Edition of 1919 reprinted 1943
Polyconic projection, North American datum.
Note: In joining Casyucos use dotted corners.

SURVEYED IN COOPERATION WITH THE WAR DEPARTMENT
AND THE STATE OF CALIFORNIA.

Contour interval 50 feet
Datum is mean sea level

SAN SIMEON, CALIF.
N3530-W12100/15