

TOPOGRAPHY

SEP 22 1919

DEPARTMENT OF THE INTERIOR
FRANKLIN K. LANE, SECRETARY
U.S. GEOLOGICAL SURVEY
GEORGE OTIS SMITH, DIRECTOR

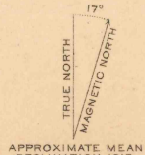

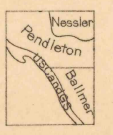
WAR DEPARTMENT
CORPS OF ENGINEERS, U.S. ARMY

STATE OF CALIFORNIA
WILLIAM B. STEPHENS, GOVERNOR
W.F. MCCLURE, STATE ENGINEER

CALIFORNIA
(SAN LUIS OBISPO COUNTY)
SAN SIMEON QUADRANGLE



R. B. Marshall, Chief Geographer.
Geo. R. Davis, Geographer in charge.
Topography by U.S. Coast and Geodetic Survey,
N.E. Ballmer, C.W. H. Nessler, and T.P. Pendleton.
Control by U.S. Coast and Geodetic Survey,
L.F. Biggs, and R.C. Seitz.
Surveyed in 1917.



Edition of 1919
Note: In joining Cayucos use dotted corners.

SURVEYED IN COOPERATION WITH THE WAR DEPARTMENT
AND THE STATE OF CALIFORNIA.

Contour interval 50 feet.
Datum is mean sea level.

SAN SIMEON, Calif