

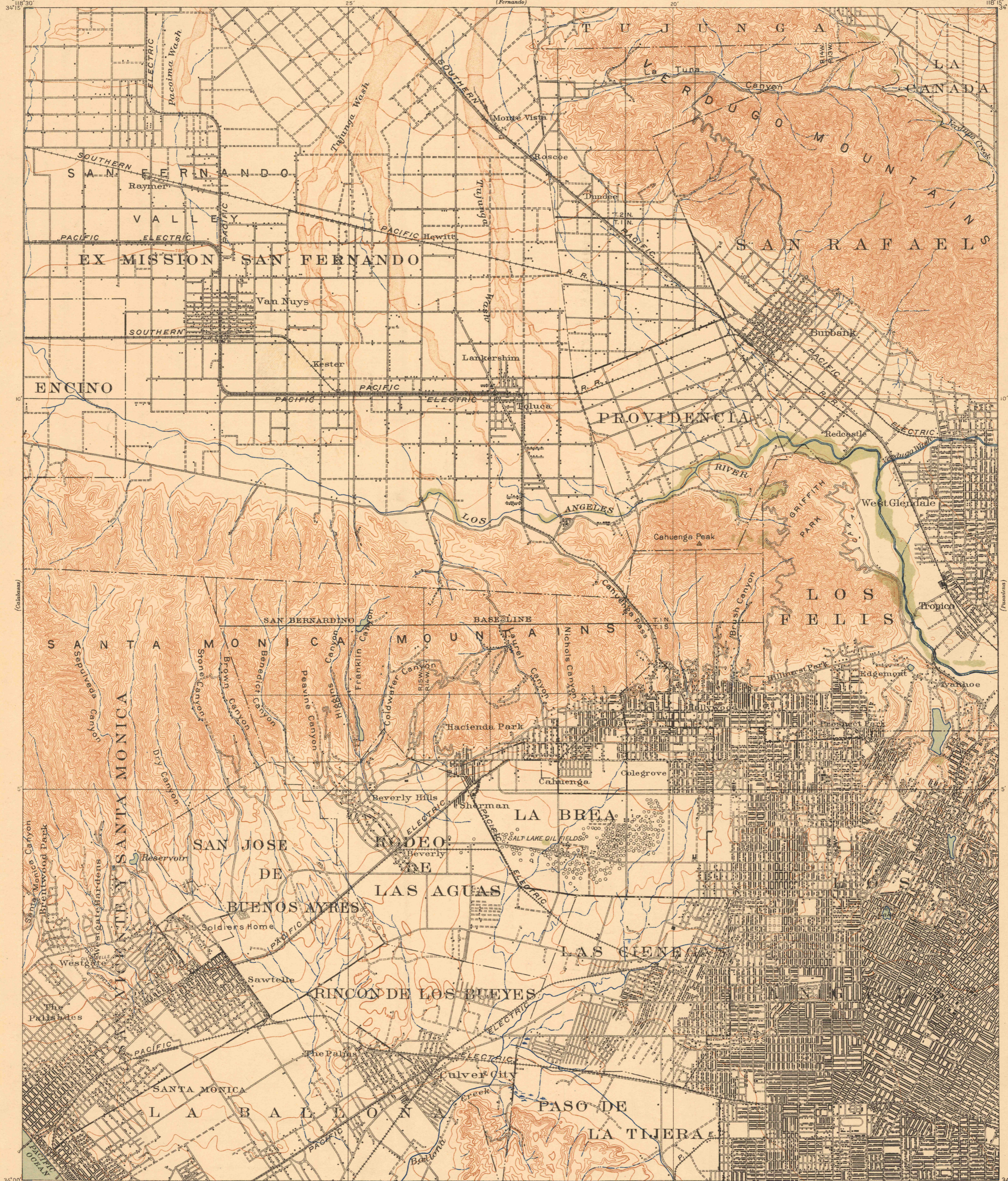
(Scale Squares)

CORPS OF ENGINEERS, U.S. ARMY
PROGRESSIVE MILITARY MAP

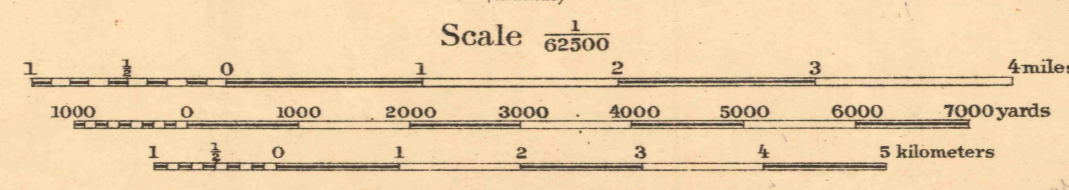
92-S-IV-W/2

CALIFORNIA
SANTA MONICA QUADRANGLE

(Parallels)



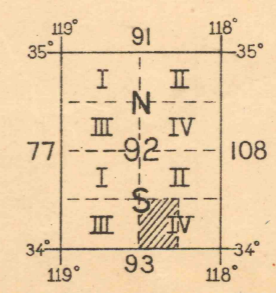
Revision by means of Bagley Aerial Camera.
Photography by 2nd. Lts. W. K. Wood, and T. J. Gibney, Engrs.
Jan. 1919.
Transformation and revision under the direction of
Capt. C. E. Giffin, Engrs., Engineer Reproduction Plant,
Feb. 1920.
Base map from U. S. G. S. original drawing



Contour Interval 50 feet
Datum is mean sea level

NOTE: OFFICERS USING THIS MAP WILL MARK HEREON CORRECTIONS AND ADDITIONS WHICH COME TO THEIR ATTENTION AND MAIL DIRECT TO "THE CHIEF OF ENGINEERS, WASHINGTON, D.C."

Engineer Reproduction Plant, U.S. Army, Washington Barracks, D.C.
1920



BOARD OF SURVEYS & MAPS
RECEIVED
JAN 5 1921
Map Information Office

APPROXIMATE MEAN DECLINATION 1920
SANTA MONICA Maps
Board of Surveys
FILE COPY
Map Information Office
CALIFORNIA

5