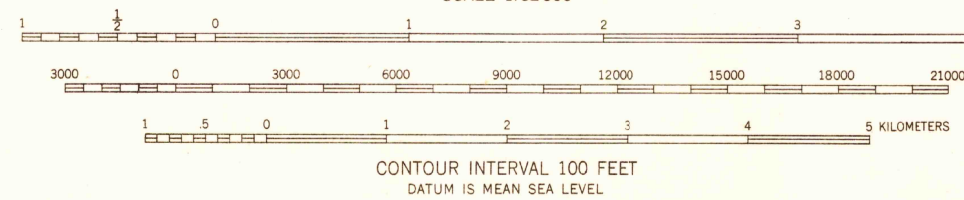
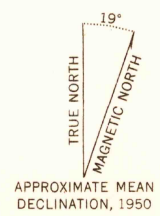





Mapped by the Army Map Service
Field inspected, edited, and published by the Geological Survey
Control by USC&GS and US Army
Topography from aerial photographs by multiplex methods
Aerial photographs taken 1941-1942. Field check 1950
Polyconic projection. 1927 North American datum
10,000-foot grid based on California coordinate system,
zone 1
Dashed land lines indicate approximate location



USGS
Historical File
Topographic Division

ROAD CLASSIFICATION

Heavy-duty	4 LANE 16 LANE	Light-duty
Medium-duty	4 LANE 16 LANE	Unimproved dirt
U. S. Route	State Route



SCOTIA, CALIF.
N4015-W12400/15
EDITION OF 1951