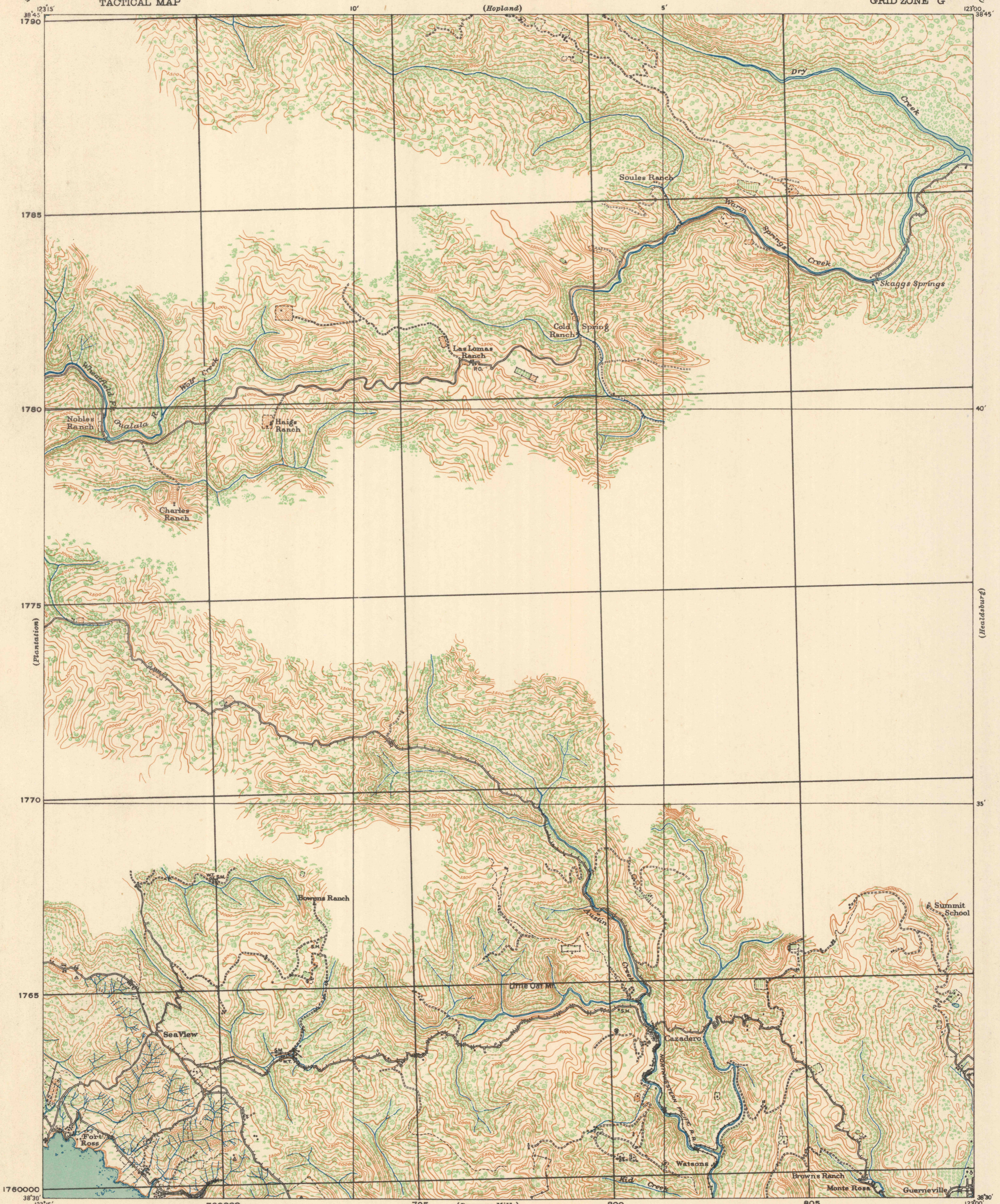


CONTROLLED RECONNAISSANCE

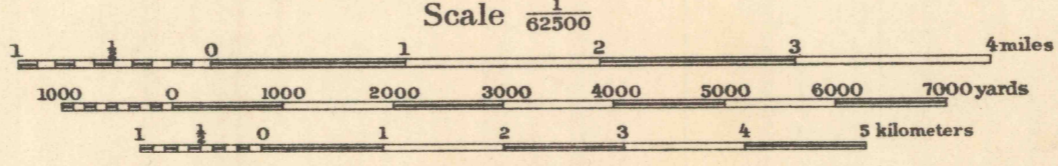
1644:1250;/99;

CALIFORNIA  
SKAGGS QUADRANGLE  
GRID ZONE "G"

CORPS OF ENGINEERS, U. S. ARMY  
TACTICAL MAP



Field work and compilation under the direction of  
Col. Chas. L. Potter, Corps of Engineers,  
Department Engineer, Western Department.  
Captain R. Park, Corps of Engrs.,  
Topographical Inspector.  
Captain R. C. Moore, Corps of Engrs.,  
Commanding Officer, Co. "F" Engrs.,  
1st. Lieut. D. O. Elliott, Corps of Engrs.,  
in Charge of Party 1915.

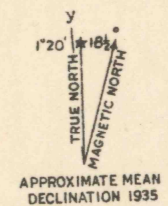


Contour Interval 100 feet  
Datum is mean sea level

FIVE THOUSAND YARD GRID COMPUTED FROM "GRID SYSTEM FOR PROGRESSIVE MAPS  
IN THE U.S." ZONE G, U.S.C. & G.S. SPECIAL PUBLICATION NO. 59.  
(THE LAST THREE DIGITS OF THE GRID NUMBERS ARE OMITTED)

NOTE: OFFICERS USING THIS MAP WILL MARK HEREON CORRECTIONS AND ADDITIONS WHICH COME  
TO THEIR ATTENTION AND MAIL DIRECT TO "THE CHIEF OF ENGINEERS, WASHINGTON, D.C."

Engineer Reproduction Plant, U. S. Army, Washington, D. C.  
1921



SKAGGS