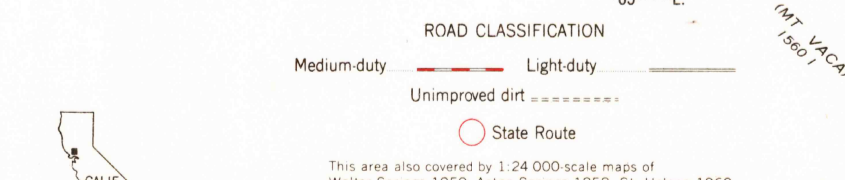
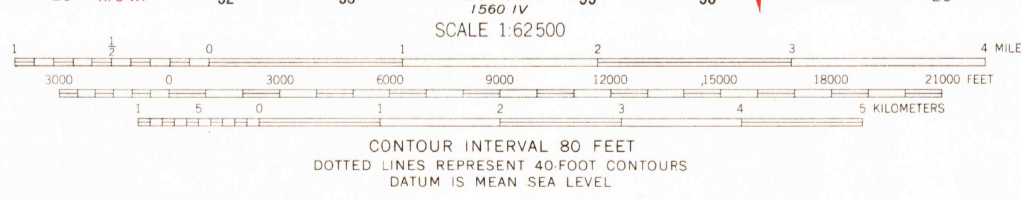
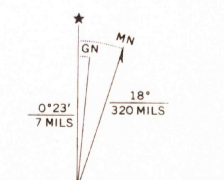


Mapped, edited, and published by the Geological Survey
Control by USGS, USC&GS, and USCE
Compiled in 1961 from 1:24 000 scale maps of Walter Springs,
Aetna Springs, St. Helena, and Chiles Valley 7.5 minute
quadrangles surveyed 1958, 1959, and 1960.
Topography from aerial photographs by photogrammetric methods
with underwater contours by U. S. Bureau of Reclamation
Aerial photographs taken 1957
Polyconic projection. 1927 North American datum
10,000-foot grid based on California coordinate system, zone 2
1000-meter Universal Transverse Mercator grid ticks,
zone 10, shown in blue
Red tint indicates area in which only landmark buildings are shown
Dashed land lines indicate approximate locations
Land lines omitted in parts of T. 8 and 9 N., R. 4 W.
because of insufficient data



THIS MAP COMPLIES WITH NATIONAL MAP ACCURACY STANDARDS
FOR SALE BY U. S. GEOLOGICAL SURVEY, DENVER, COLORADO 80225 OR WASHINGTON, D. C. 20242
A FOLDER DESCRIBING TOPOGRAPHIC MAPS AND SYMBOLS IS AVAILABLE ON REQUEST

ST. HELENA, CALIF.
N3830-W12215/15
1960
AMS 1561 III-SERIES V795