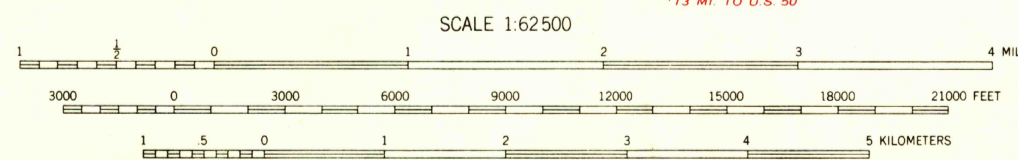
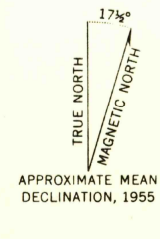


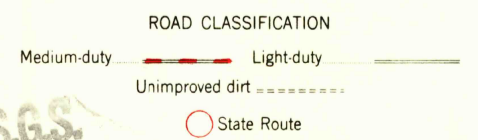


Mapped, edited, and published by the Geological Survey  
Control by USGS and USC&GS  
Compiled in 1957 from 1:24 000 scale maps of the Kings Beach, Tahoe City, Homewood, and Meeks Bay quadrangles, surveyed 1955  
Topography from aerial photographs by multiplex methods  
Aerial photographs taken 1953. Field check 1955  
Hydrography compiled from USC&GS chart 5001 (1953)  
Photocopy projection. 1927 North American datum  
10,000-foot grid based on California coordinate system, zone 2  
1000-meter Universal Transverse Mercator grid ticks, zone 10, shown in blue  
Dashed land lines indicate approximate locations



CONTOUR INTERVAL 80 FEET  
DASHED LINES REPRESENT 40-FOOT CONTOURS  
DATUM IS MEAN SEA LEVEL  
DEPTH CURVES IN FEET—DATUM IS LOWEST LAKE ELEVATION 6223 FEET

USGS  
Historical File  
Topographic Division



U.S.G.S.  
FILE COPY  
TOPOGRAPHIC DIVISION

TAHOE, CALIF.-NEV.  
N3900-W12000/15  
1955

FOR SALE BY U. S. GEOLOGICAL SURVEY, DENVER 25, COLORADO OR WASHINGTON 25, D. C.  
A FOLDER DESCRIBING TOPOGRAPHIC MAPS AND SYMBOLS IS AVAILABLE ON REQUEST

APR - 3 1961  
6140