

(Kaweah 1:125000)


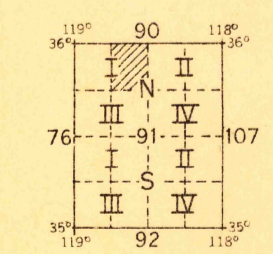
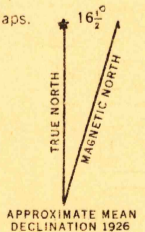
ADVANCE SHEET
91-N-I-E/2 TACTICAL INDEX
1652:2750/99 HARRIMAN INDEX
(Kaweah 1:125000)

CAL. HOT SPRINGS ~~TOBIAS PEAK~~ QUADRANGLE
GRID ZONE "G"

(Quadrangle 1:125000)



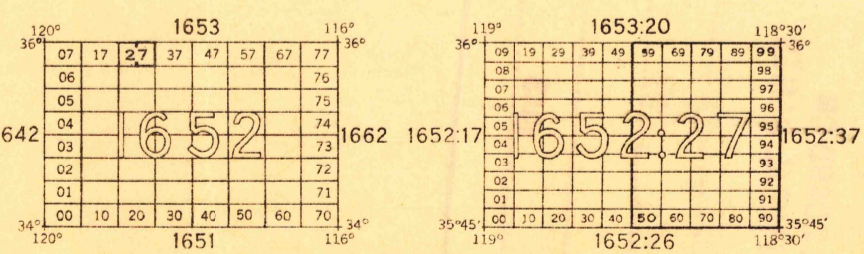
Compilation under direction of Colonel Chas. L. Potter,
Corps of Engineers, U. S. A.,
Department Engineer, Western Department, 1919.
Land Lines and general data from U. S. G. S.;
Sequoia National Forest Atlas; Tulare and Kern Co. Maps.



Contour interval 500 feet
Datum is mean sea level

FIVE THOUSAND YARD GRID COMPUTED FROM "GRID SYSTEM FOR PROGRESSIVE MAPS
IN THE U. S. ZONE G U. S. C. & G. S. SPECIAL PUBLICATION NO. 59
(THE LAST THREE DIGITS OF THE GRID NUMBERS ARE OMITTED)

NOTE: OFFICERS USING THIS MAP WILL MARK HEREON CORRECTIONS AND ADDITIONS WHICH COME
TO THEIR ATTENTION AND MAIL DIRECT TO "THE CHIEF OF ENGINEERS, WASHINGTON, D. C."



U. S. Board on
Geographical Names

CAL. HOT SPRINGS, Calif