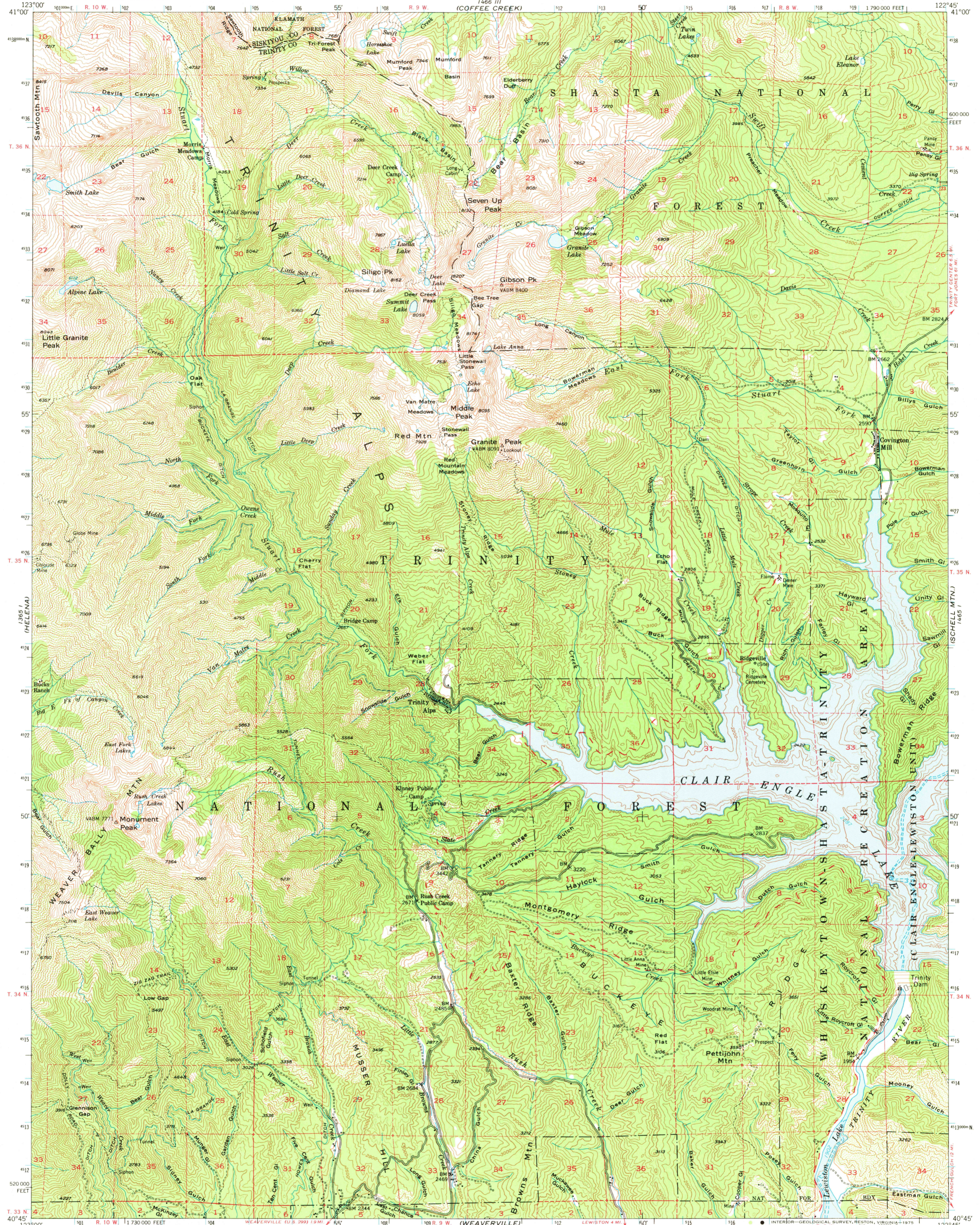


1466 III
(COFFEE CREEK)

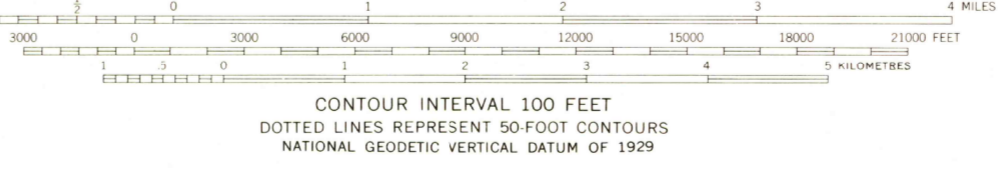
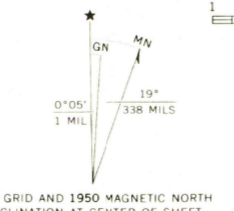
UNITED STATES
DEPARTMENT OF THE INTERIOR
GEOLOGICAL SURVEY

TRINITY DAM QUADRANGLE
CALIFORNIA
15 MINUTE SERIES (TOPOGRAPHIC)

1466 IV
(BONANZA KING)



Mapped, edited, and published by the Geological Survey
Control by USGS and USC&GS
Topography by photogrammetric methods from aerial
photographs taken 1947. Field checked 1950
Polyconic projection. 1927 North American datum
10,000-foot grid based on California coordinate system, zone 1
1000-metre Universal Transverse Mercator grid ticks,
zone 10, shown in blue



ROAD CLASSIFICATION
Medium-duty ——— Light-duty ———
Unimproved dirt ———



TRINITY DAM, CALIF.
(FORMERLY TRINITY LAKE)
N4045—W12245/15

1466 V
(FRENCH GULCH)

THIS MAP COMPLIES WITH NATIONAL MAP ACCURACY STANDARDS
FOR SALE BY U. S. GEOLOGICAL SURVEY, DENVER, COLORADO 80225, OR RESTON, VIRGINIA 22092
A FOLDER DESCRIBING TOPOGRAPHIC MAPS AND SYMBOLS IS AVAILABLE ON REQUEST

USGS
Historical File
Topographic Division

1950
MINOR CORRECTIONS MADE 1964 AND 1968
AMS 1465 IV—SERIES V795