

2257 IV
MT. KINGDOM

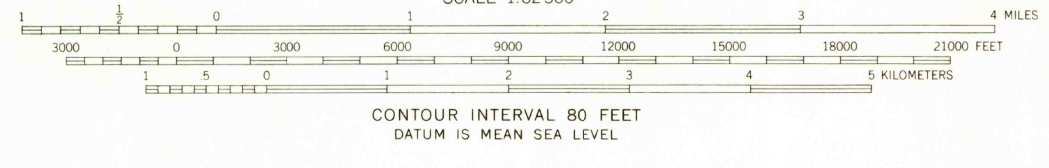
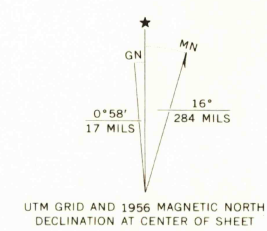
2257 IV
MT. KINGDOM

UNITED STATES
DEPARTMENT OF THE INTERIOR
GEOLOGICAL SURVEY

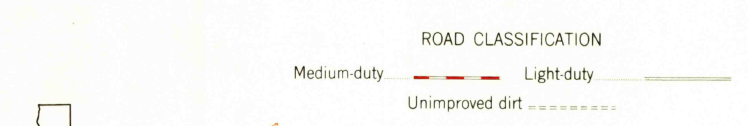
TRIPLE DIVIDE PEAK QUADRANGLE
CALIFORNIA
15 MINUTE SERIES (TOPOGRAPHIC)



Mapped, edited, and published by the Geological Survey in cooperation with California Department of Water Resources Control by USGS and USC&GS
Topography by photogrammetric methods from aerial photographs taken 1955. Field checked 1956. Limited revision in 1967.
Polyconic projection. 1927 North American datum 10,000-foot grid based on California coordinate system, zone 4 1000-meter Universal Transverse Mercator grid ticks, zone 11, shown in blue
Where omitted, land lines have not been established or are not shown because of insufficient data
Groves indicated in various places on the map are Sierra Redwoods-Sequoia Gigantea



THIS MAP COMPLIES WITH NATIONAL MAP ACCURACY STANDARDS
FOR SALE BY U. S. GEOLOGICAL SURVEY, DENVER, COLORADO 80225, OR WASHINGTON, D. C. 20242
A FOLDER DESCRIBING TOPOGRAPHIC MAPS AND SYMBOLS IS AVAILABLE ON REQUEST



TRIPLE DIVIDE PEAK, CALIF.
N3630-W11830/15
1956
LIMITED REVISION 1967
AMS 2257 II-SERIES V795

USGS
HISTORICAL FILE
TOPOGRAPHIC DIVISION

APR 30 1973

38960