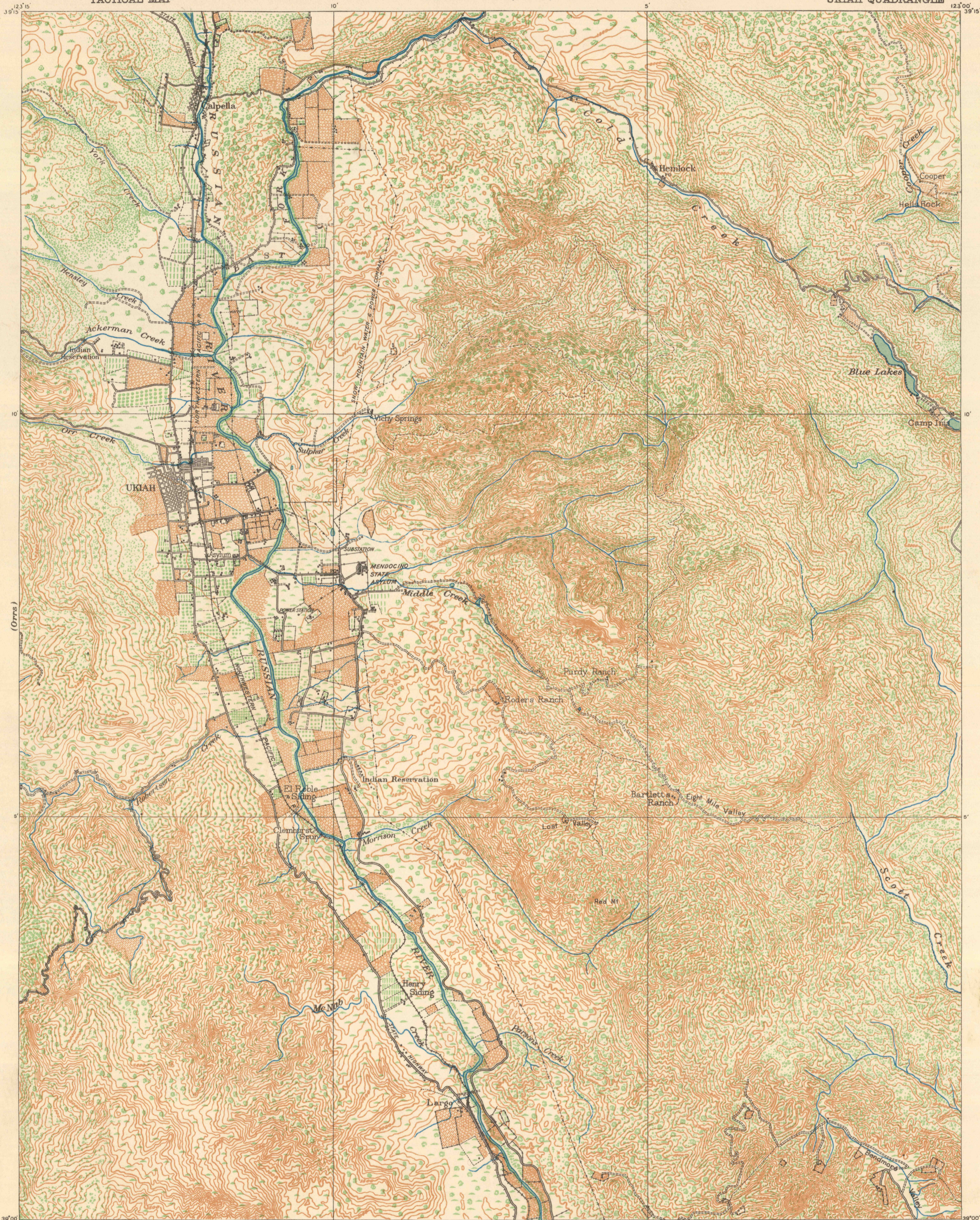


CONTROLLED RECONNAISSANCE SHEET

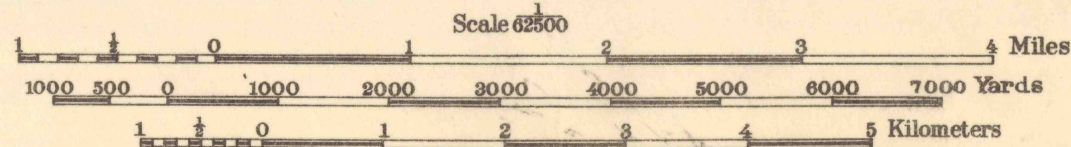
CORPS OF ENGINEERS, U. S. ARMY
TACTICAL MAP

1644:1450;/99;

CALIFORNIA
UKIAH QUADRANGLE

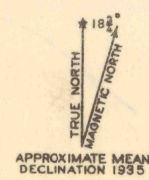


Col. Chas. L. Potter, Corps of Engrs., Department Engineer,
Captain R. Park, Corps of Engrs., Topographical Inspector,
1st. Lieut. R. W. Putnam, Corps of Engrs., in charge of party,
Sgt. Fritz Schoof, Co. F, 2nd Engrs., in charge of party,
Sgt. Leo Gruzka, Co. F, 2nd Engrs., in charge of party,
Surveyed in 1916.



Contour interval 100 feet
Datum is mean sea level

NOTE: OFFICERS USING THIS MAP WILL MARK HEREON CORRECTIONS AND ADDITIONS WHICH COME TO THEIR ATTENTION AND MAIL DIRECT TO THE CHIEF OF ENGINEERS, WASHINGTON, D. C.



UKIAH

Handwritten notes in red ink: '101600' and '3500' circled in red.

Handwritten note: '101600'.

FILE COPY
MAP INFORMATION OFFICE

(Orre)

(Kaiser)