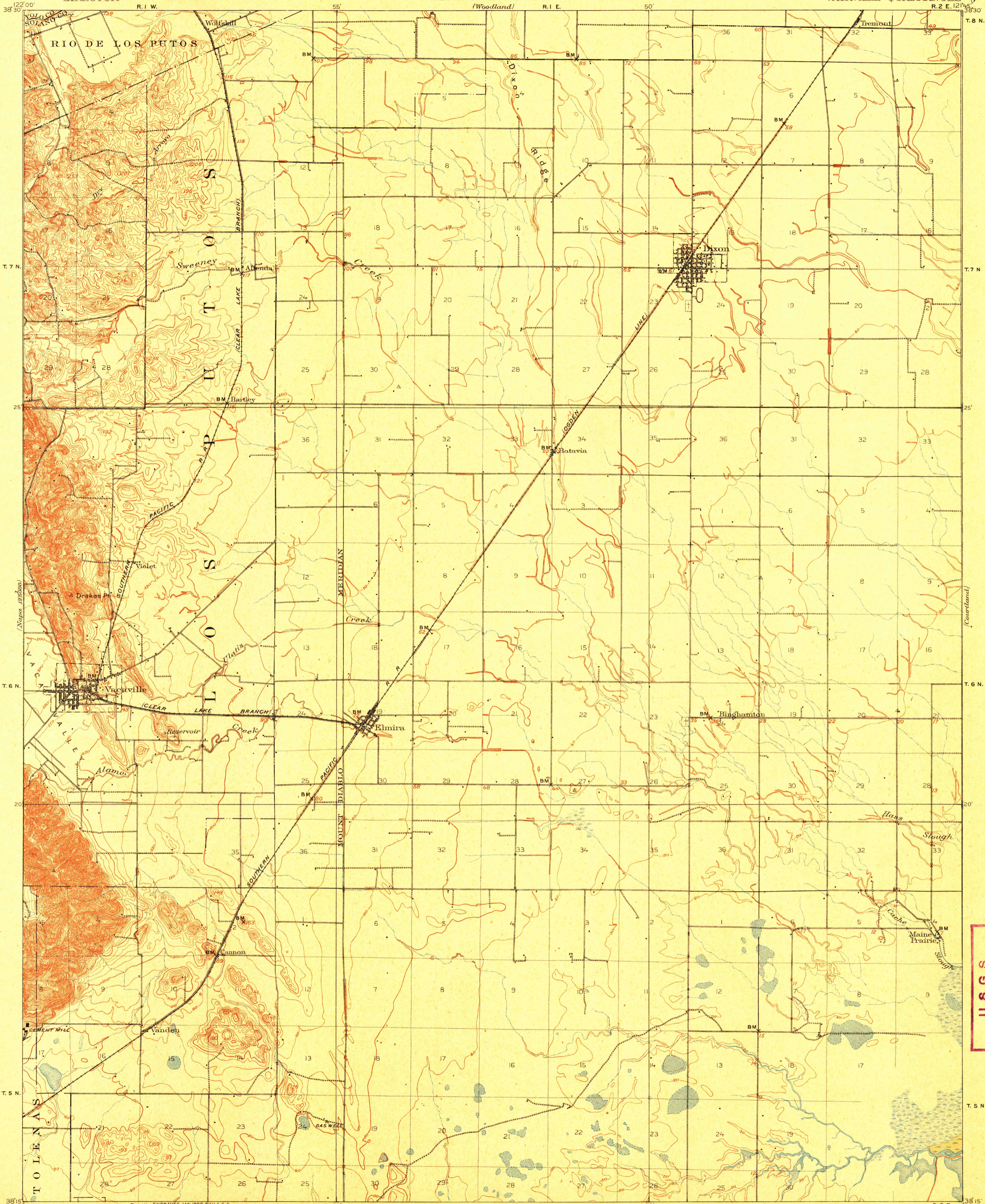


TOPOGRAPHY

STATE OF CALIFORNIA
GEORGE C. PARDEE, GOVERNOR
C.F. CURRY, SEC. OF STATE U.S. WEBB, ATTY. GEN.
BOARD OF EXAMINERS
(Woodland)

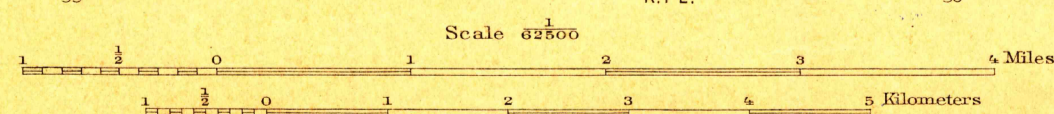
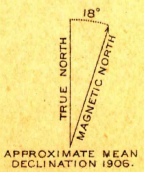
CALIFORNIA
(SOLANO COUNTY)
VACAVILLE QUADRANGLE

U.S. GEOLOGICAL SURVEY
GEORGE OTIS SMITH
DIRECTOR



U.S.G.S.
FILE COPY
Ed. Div. Topographic Maps.

E. M. Douglas, Geographer.
R. B. Marshall, in charge of section.
Topography by E. P. Davis, W. R. McKean, W. N. Vance,
A. H. Sylvester, Arthur Stiles, J. P. Harrison, and P. E. Turner.
Triangulation by C. F. Urquhart.
Surveyed in 1906.



Contour interval 10 feet.
Datum is mean sea level.

Edition of June 1908.

USGS
Historical File
Topographic Division

SEP 30 1908 3630

VACAVILLE

SURVEYED IN COOPERATION WITH THE STATE OF CALIFORNIA.