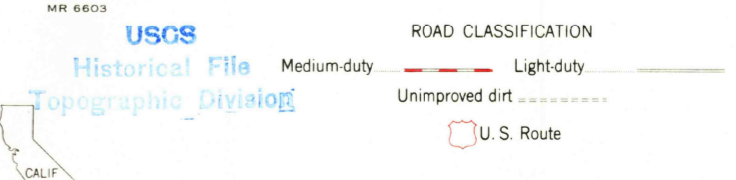




Mapped, edited, and published by the Geological Survey
Control by USGS, USC&GS, and Metropolitan
Water District of Southern California
Topography from aerial photographs by multiplex methods,
and by plane-table surveys 1949
Aerial photographs taken 1947
Polyconic projection. 1927 North American datum
10,000-foot grid based on California coordinate system,
zones 5 and 6
Dashed land lines indicate approximate location
All mining operations on this map are inactive
1000-meter Universal Transverse Mercator grid ticks,
zone 11, shown in blue



THIS MAP COMPLIES WITH NATIONAL MAP ACCURACY STANDARDS
FOR SALE BY U. S. GEOLOGICAL SURVEY, DENVER 25, COLORADO OR WASHINGTON 25, D. C.
A FOLDER DESCRIBING TOPOGRAPHIC MAPS AND SYMBOLS IS AVAILABLE ON REQUEST

U.S.G.S. FILE COPY
TOPOGRAPHIC DIVISION
VIDAL, CALIF.
N3400-W11430/15
1949

2200

AUG 2 1949