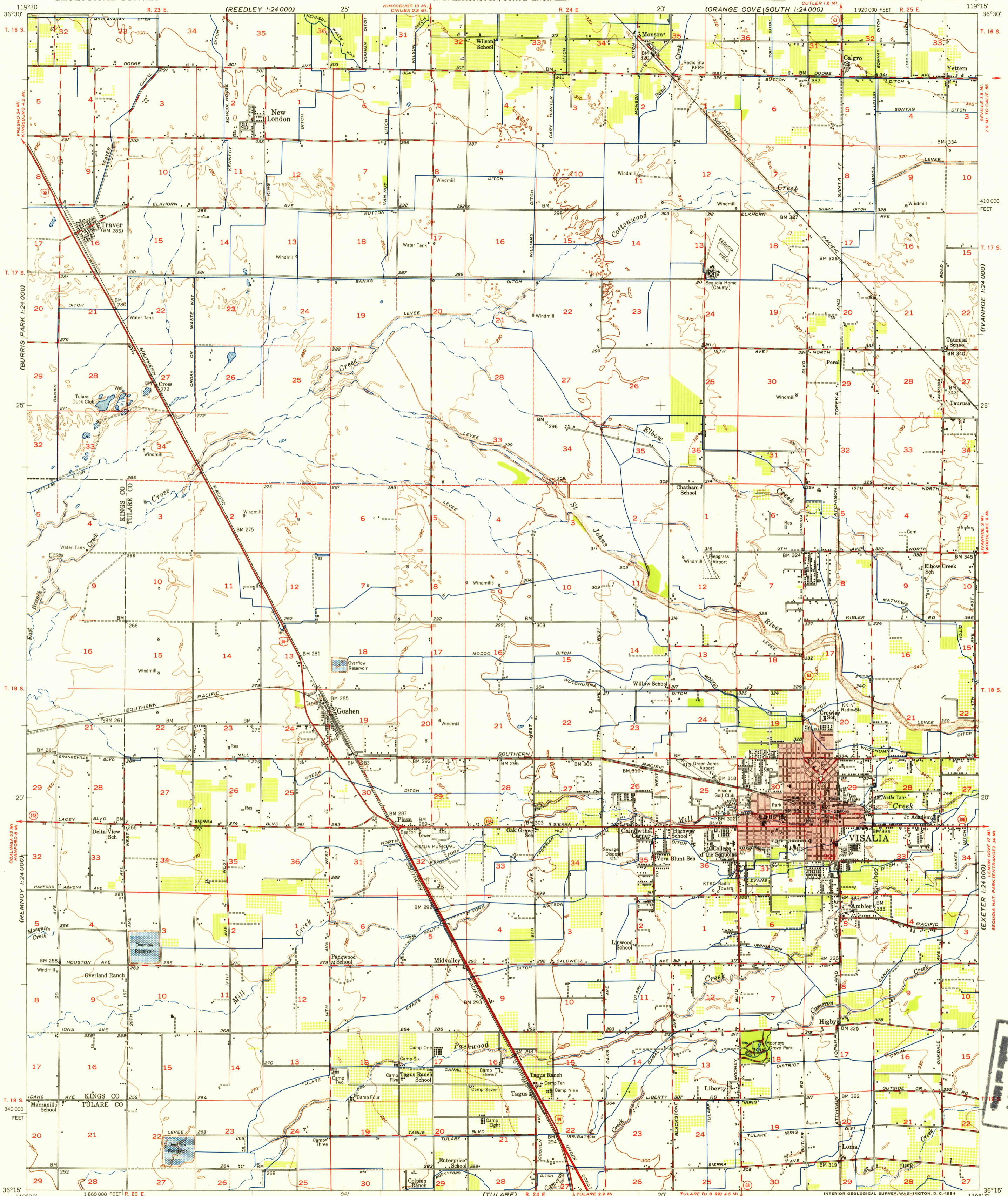
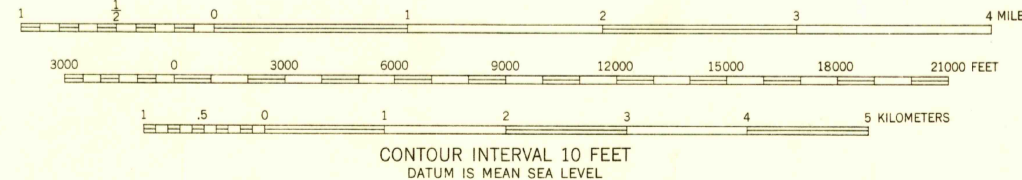
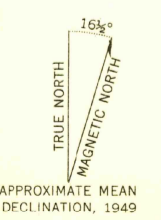


FILE COPY

(DUNLAP)



Mapped, edited, and published by the Geological Survey
Compiled in 1953 from 1:24,000 scale maps of the Monson, Traver, Goshen, and Visalia 7.5 minute quadrangles, revised in 1949
Control by USGS and USC&GS
Topography by plane-table methods 1924 and 1949
Culture and drainage revised from aerial photographs taken 1946. Contour revision and field check 1949
Polyconic projection. 1927 North American datum 10,000-foot grid based on California coordinate system, zone 4
Red tint indicates area in which only landmark buildings are shown
Dashed land lines indicate approximate locations



ROAD CLASSIFICATION

Heavy-duty	4 LANE 16 LANE	Light-duty
Medium-duty	4 LANE 16 LANE	Unimproved dirt

U. S. Route State Route

USGS
Historical File
Topographic Division

THIS AREA IS ALSO COVERED BY 1:24,000 SCALE MAPS OF MONSON, TRAVER, GOSHEN, AND VISALIA 7.5 MINUTE QUADRANGLES.
VISALIA, CALIF.
N3615-W11915/15

1949

THIS MAP COMPLIES WITH NATIONAL MAP ACCURACY STANDARDS
FOR SALE BY U. S. GEOLOGICAL SURVEY, FEDERAL CENTER, DENVER, COLORADO OR WASHINGTON 25, D. C.
A FOLDER DESCRIBING TOPOGRAPHIC MAPS AND SYMBOLS IS AVAILABLE ON REQUEST

FILE COPY

(PORTERVILLE)

JUN 2 1954
4333