

TOPOGRAPHY

STATE OF CALIFORNIA

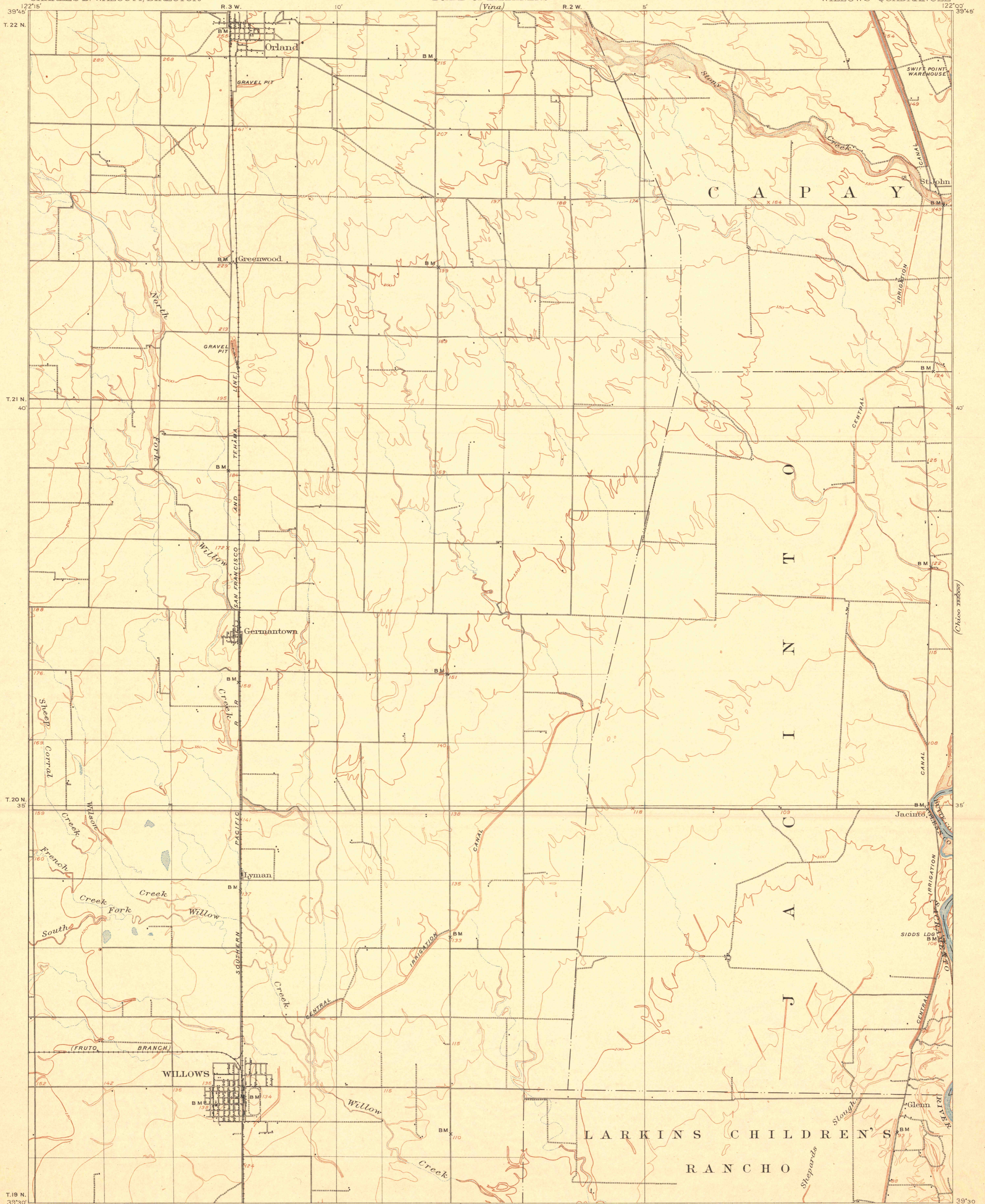
GEORGE C. PARDEE, GOVERNOR.

C.F. CURRY, SEC. OF STATE U.S. WEBB, ATTY. GEN.



BOARD OF EXAMINERS

U.S. GEOLOGICAL SURVEY
CHARLES D. WALCOTT, DIRECTOR

CALIFORNIA
WILLOWS QUADRANGLE



ENGRAVED SEPT. 1905 BY U.S.G.S.
E.M. Douglas, Geographer.
R.B. Marshall, in charge of section.
Topography by G.R. Davis, C.L. Nelson, J.P. Harrison, and E.P. Davis.
Control by C.F. Urquhart.
Surveyed in 1904.
SURVEYED IN COOPERATION WITH THE STATE OF CALIFORNIA.



Contour interval 10 feet.
Datum is mean sea level.

DIAGRAM OF TOWNSHIP

6	5	4	3	2	1
7	8	9	10	11	12
13	14	15	16	17	18
19	20	21	22	23	24
25	26	27	28	29	30
31	32	33	34	35	36

Edition of Jan. 1906.

Willows.