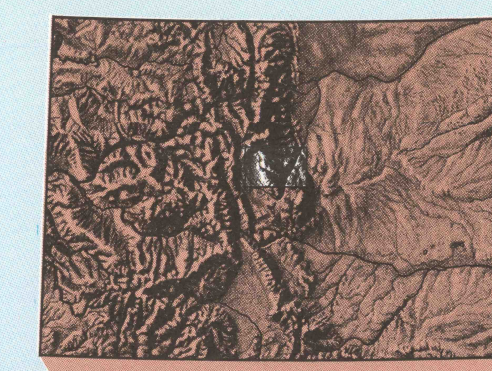



1:100 000-scale metric topographic map of Bailey COLORADO



- 30 X 60 MINUTE QUADRANGLE SHOWING
- Contours and elevations in meters
  - Highways, roads and other manmade structures
  - Water features
  - Woodland areas
  - Geographic names



Produced by the United States Geological Survey  
 Compiled from USGS 1:24 000-scale topographic maps dated 1945-1965. Partially revised from aerial photographs taken 1979 and other source data. Revised information not field checked. Map edited 1983.

Projection and 10 000-meter grid, zone 13  
 Universal Transverse Mercator  
 25 000-foot grid ticks based on Colorado coordinate system, central zone, 1927 North American datum  
 To place on the predicted North American Datum 1983 move the projection lines 5 meters north and 49 meters east  
 Where omitted, land lines have not been established or are not shown because of insufficient data  
 There may be private inholdings within the boundaries of the National or State reservations shown on this map

CONTOUR INTERVAL 50 METERS  
 NATIONAL GEODETIC VERTICAL DATUM OF 1929


THIS MAP COMPLES WITH NATIONAL MAP ACCURACY STANDARDS  
 FOR SALE BY U.S. GEOLOGICAL SURVEY,  
 P.O. BOX 25286, DENVER, COLORADO, 80225

CONVERSION TABLE		DECLINATION DIAGRAM		ADJOINING MAPS			
Meters	Feet	GN	MN	1	2	3	
1	3.2808			4	5		
2	6.5617			6	7	8	
3	9.8425						
4	13.1234						
5	16.4042						
6	19.6850						
7	22.9659						
8	26.2467						
9	29.5275						
10	32.8084						

To convert meters to feet multiply by 3.2808  
 To convert feet to meters multiply by 0.3048

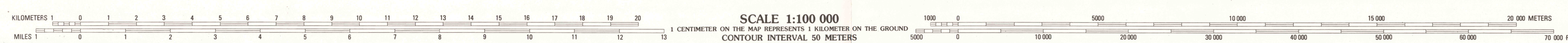
UTM grid convergence (GN) and magnetic declination (MN) at center of map  
 Diagram is approximate

1 Trail  
 2 Denver West  
 3 Denver East  
 4 Leadville  
 5 Castle Rock  
 6 Cimarron  
 7 Silver Plume  
 8 Colorado Springs



Topographic Map Symbols

- Primary highway, hard surface
- Secondary highway, hard surface
- Light duty road, principal street, hard or improved surface
- Other road or street; trail
- Route marker: Interstate; U. S. State
- Railroad: standard gage; narrow gage
- Bridge; overpass; underpass
- Tunnel; railroad
- Built up area; locality; elevation
- Airport; landing field; landing strip
- National boundary
- State boundary
- County boundary
- National or State reservation boundary
- Land grant boundary
- U. S. public lands survey: range, township, section
- Range, township, section line, unpatented
- Power transmission line; pipeline
- Dam; dam with lock
- Cemetery; building
- Windmill; water well; spring
- Mine shaft; adit or ore mine; quarry; gravel pit
- Campground; picnic area; U. S. location monument
- Ruins; cliff dwelling
- Distorted surface: strip mine, lava, sand
- Contours: index; intermediate; supplementary
- Bathymetric contours: index; intermediate
- Stream, lake, perennial; intermittent
- Rapids, large and small; falls, large and small
- Area to be submerged; marsh, swamp
- Land subject to controlled inundation; woodland
- Scrub; mangrove
- Other: viewpoint



BAILEY, COLORADO  
N3900-W10500/30x60