



1:100 000-scale metric topographic map of Blanca Peak COLORADO



30 X 60 MINUTE QUADRANGLE SHOWING

- Contours and elevations in meters
- Highways, roads and other manmade structures
- Water features
- Woodland areas
- Geographic names



GEOLOGICAL SURVEY

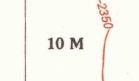
1982

Produced by the United States Geological Survey. Compiled from USGS 1:24 000-scale topographic maps dated 1960-1969. Partially revised from aerial photographs taken 1979 and other source data. Revised information not field checked. Map edited 1982.

Projection and 10 000-meter grid, zone 13 Universal Transverse Mercator. 25 000-foot grid ticks based on Colorado coordinate system, south zone, 1927 North American datum. To place on the predicted North American Datum 1983 move the projection lines 3 meters north and 49 meters east. Where omitted, land lines have not been established or are not shown because of insufficient data.

There may be private inholdings within the boundaries of the National or State reservations shown on this map.

CONTOUR INTERVAL 10 AND 50 METERS. NATIONAL GEODETIC VERTICAL DATUM OF 1929.



THIS MAP COMPLIES WITH NATIONAL MAP ACCURACY STANDARDS


CONVERSION TABLE		DECLINATION DIAGRAM		ADJOINING MAPS	
Meters	Feet	GN	MAG	1	2
1	3.2808		7°18'	4	5
2	6.5617			5	6
3	9.8425			6	7
4	13.1234			7	8
5	16.4042				
6	19.6850				
7	22.9659				
8	26.2467				
9	29.5275				
10	32.8084				

To convert meters to feet multiply by 3.2808
To convert feet to meters multiply by 0.3048

UTM grid convergence (GN) and 1982 magnetic declination (MAG) at center of map diagram is approximate.

1	Saguache
2	Canon City
3	Pueblo
4	Fort Collins
5	Windsor
6	Monte Vista
7	Alamosa
8	Trinidad

FOR SALE BY U. S. GEOLOGICAL SURVEY, DENVER, COLORADO 80225 OR RESTON, VIRGINIA 22092



Topographic Map Symbols

- Primary highway, hard surface
- Secondary highway, hard surface
- Light duty road, principal street, hard or improved surface
- Other road or street, trail
- Route marker, Interstate, U. S. State
- Railroad, standard gage, narrow gage
- Bridge, overpass, underpass
- Tunnel, road, railroad
- Built up area, locality, elevation
- Airport, landing field, landing strip
- National boundary
- State boundary
- County boundary
- National or State reservation boundary
- Lead grant boundary
- U. S. public lands survey, range, township, section
- Range, township, section line, protracted
- Power transmission line, pipeline
- Dam, dam with lock
- Cemetery, building
- Windmill, water well, spring
- Mine shaft, adit or cave, mine, quarry, gravel pit
- Campground, picnic area, U. S. location monument
- Ruin, cliff dwelling
- Distoral surface, strip mine, lava, sand
- Contours, index, intermediate, supplementary
- Bathymetric contours, index, intermediate
- Stream, lake, perennial, intermittent
- Rapids, large and small, falls, large and small
- Area to be submerged, marsh, swamp
- Land subject to controlled inundation, woodland
- Scrub, mangrove
- Orchard, vineyard

UNITED STATES, TOPO. 1:100,000. A simplified descriptive topographic map is available on request. BLANCA PEAK, COLORADO, 1982. Copy 1