



1:100 000-scale metric topographic map of Canon City COLORADO



30 X 60 MINUTE QUADRANGLE SHOWING

- Contours and elevations in meters
- Highways, roads and other manmade structures
- Water features
- Woodland areas
- Geographic names



GEOLOGICAL SURVEY

1982

Produced by the United States Geological Survey. Compiled from USGS 1:24 000-scale topographic maps dated 1954-1980. Partially revised from aerial photographs taken 1979 and from advance materials. Revised information not field checked. Map edited 1982.

Projection and 10 000-meter grid, zone 13 Universal Transverse Mercator. 25 000-foot grid ticks based on Colorado coordinate system, south and central zones. 1927 North American datum. To place on the predicted North American Datum 1983 move the projection lines 3 meters north and 49 meters east. Where omitted, land lines have not been established or are not shown because of insufficient data.

There may be private inholdings within the boundaries of the National or State reservations shown on this map.

FOR SALE BY U.S. GEOLOGICAL SURVEY, P.O. BOX 22266, DENVER, COLORADO, 80222

CONTOUR INTERVAL 10 AND 50 METERS. NATIONAL GEODETIC DATUM OF 1929

THIS MAP COMPLIES WITH NATIONAL MAP ACCURACY STANDARDS

CONVERSION TABLE		DECLINATION DIAGRAM		ADJOINING MAPS		
Meters	Feet	G.M. M.S.		1	2	3
1	3.2808			4	5	6
2	6.5617			7	8	
3	9.8425					
4	13.1234					
5	16.4042					
6	19.6850					
7	22.9659					
8	26.2467					
9	29.5275					
10	32.8084					

To convert meters to feet multiply by 3.2808. To convert feet to meters multiply by 0.3048. UTM grid convergence (GM) and 1983 magnetic declination (MS) at center of map. Diagram is approximate.

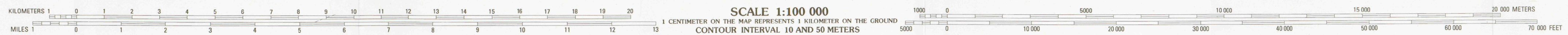
ISBN 0-607-11445-2



Topographic Map Symbols

- Primary highway, hard surface
- Secondary highway, hard surface
- Light duty road, principal street, hard or improved surface
- Other road or street, trail
- Road marker: Interstate, U. S. State
- Railroad: standard gage, narrow gage
- Bridge: overpass, underpass
- Tunnel: road, railroad
- Built up area, locality, elevation
- Argent building, field, landing strip
- National boundary
- State boundary
- County boundary
- National or State reservation boundary
- Land grant boundary
- U. S. public lands survey: range, township, section
- Range, township, section line: projected
- Power transmission line: pipeline
- Dam: dam with lock
- Cemetery, building
- Windmill, water well, spring
- Mine shaft; adit or cave; mine, quarry; gravel pit
- Campground; picnic area; U. S. location monument
- Ruins; cliff dwelling
- Dashed surface: strip mine, lava flow
- Contours: index, intermediate, supplementary
- Bathymetric contours: index, intermediate
- Stream, lake: perennial, intermittent
- Rapids, large and small; falls, large and small
- Area to be submerged: marsh, swamp
- Land subject to controlled inundation; woodland
- Soak; mangrove
- Orchard; vineyard

SCALE 1:100 000



CANON CITY, COLORADO N3800-W10500/30x60

1982

OFFICE COPY LIBRARY USE ONLY

