



1:100 000-scale metric topographic map of Steamboat Springs COLORADO



- 30 X 60 MINUTE QUADRANGLE SHOWING
- Contours and elevations in meters
  - Highways, roads and other manmade structures
  - Water features
  - Woodland areas
  - Geographic names



Produced by the United States Geological Survey  
 Compiled from USGS 1:50 000-scale topographic maps dated 1975-1978. Planimetry revised from aerial photographs taken 1975 and other source data. Revised information not field checked. Map edited 1980  
 Projection and 10 000-meter grid, zone 13: Universal Transverse Mercator  
 25 000-foot grid ticks based on Colorado coordinate system, north zone  
 1927 North American Datum  
 To place on the predicted North American Datum 1983 move the projection lines 6 meters north and 51 meters east  
 There may be private inholdings within the boundaries of the National or State reservations shown on this map

CONTOUR INTERVAL 50 METERS  
 NATIONAL GEODETIC VERTICAL DATUM OF 1929  
 ELEVATIONS SHOWN TO THE NEAREST METER

THIS MAP COMPLIES WITH NATIONAL MAP ACCURACY STANDARDS

CONVERSION TABLE		DECLINATION DIAGRAM	ADJOINING MAPS
Meters	Feet		1 2 3
1	3.2808		4 5
2	6.5617		6 7 8
3	9.8425		
4	13.1234		
5	16.4042		
6	19.6850		
7	22.9659		
8	26.2467		
9	29.5276		
10	32.8084		

To convert meters to feet multiply by 3.2808  
 To convert feet to meters multiply by 0.3048

UTM grid convergence (GN) and 1980 magnetic declination (MD) at center of map Diagram is approximate

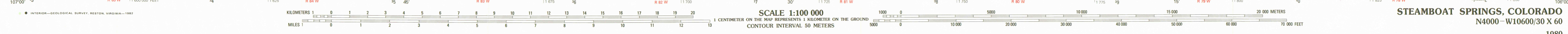
1	Craig
2	Walden
3	Fire Callie
4	Meeker
5	East Park
6	Glennwood Springs
7	Vail
8	Denver West

FOR SALE BY U.S. GEOLOGICAL SURVEY DENVER, COLORADO 80225  
 OR RESTON, VIRGINIA 22092

Topographic Map Symbols

Primary highway, hard surface	
Secondary highway, hard surface	
Light duty road, principal street, hard or improved surface	
Other road or street; trail	
Road marker: Interstate, U. S., State	
Railroad: standard gage; narrow gage	
Bridge: concrete; underpass	
Tunnel: road; railroad	
Built up area; locality; elevation	
Airport; landing field; landing strip	
National boundary	
State boundary	
County boundary	
National or State reservation boundary	
Land grant boundary	
U. S. public lands survey: range, township; section	
Range, township; section line: projected	
Power transmission line; pipeline	
Dam; dam with lock	
Cemetery; building	
Windmill; water well; spring	
Mine shaft; adit or cave; mine, quarry; gravel pit	
Campground; picnic area; U. S. location monument	
Ruins; cliff dwelling	
Distorted surface: strip mine, lava; sand	
Contours: index; intermediate; supplementary	
Bathymetric contours: index; intermediate	
Stream: lake; perennial; intermittent	
Rapids, large and small; falls, large and small	
Area to be submerged; marsh; swamp	
Land subject to controlled inundation; woodland	
Scrub; mangrove	
Orchard; vineyard	

A pamphlet describing topographic maps is available on request



STEAMBOAT SPRINGS, COLORADO  
 N4000 - W10600/30 X 60  
 1980

OFFICE COPY  
 LIBRARY USE ONLY  
 G 3700  
 S100  
 .G4  
 MAP ROOM