

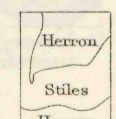


LIBRARY
COLORADO SCHOOL OF MINES
GOLDEN, COLORADO

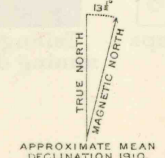

LIBRARY USE ONLY

OFFICE COPY

E. M. Douglas, Topographer in charge.
Triangulation by A. H. Thompson.
Topography by W. H. Herron
and Arthur Stiles.
Surveyed in 1896.



Geological Maps
Working Collection



DEPT. OF GEOLOGY
COLO. SCHOOL MINES
Working Collection

COLO.
APISHAPA

Edition of Nov. 1897, reprinted 1941
Polyconic projection.
To join Nepesta map use dotted projection corners.