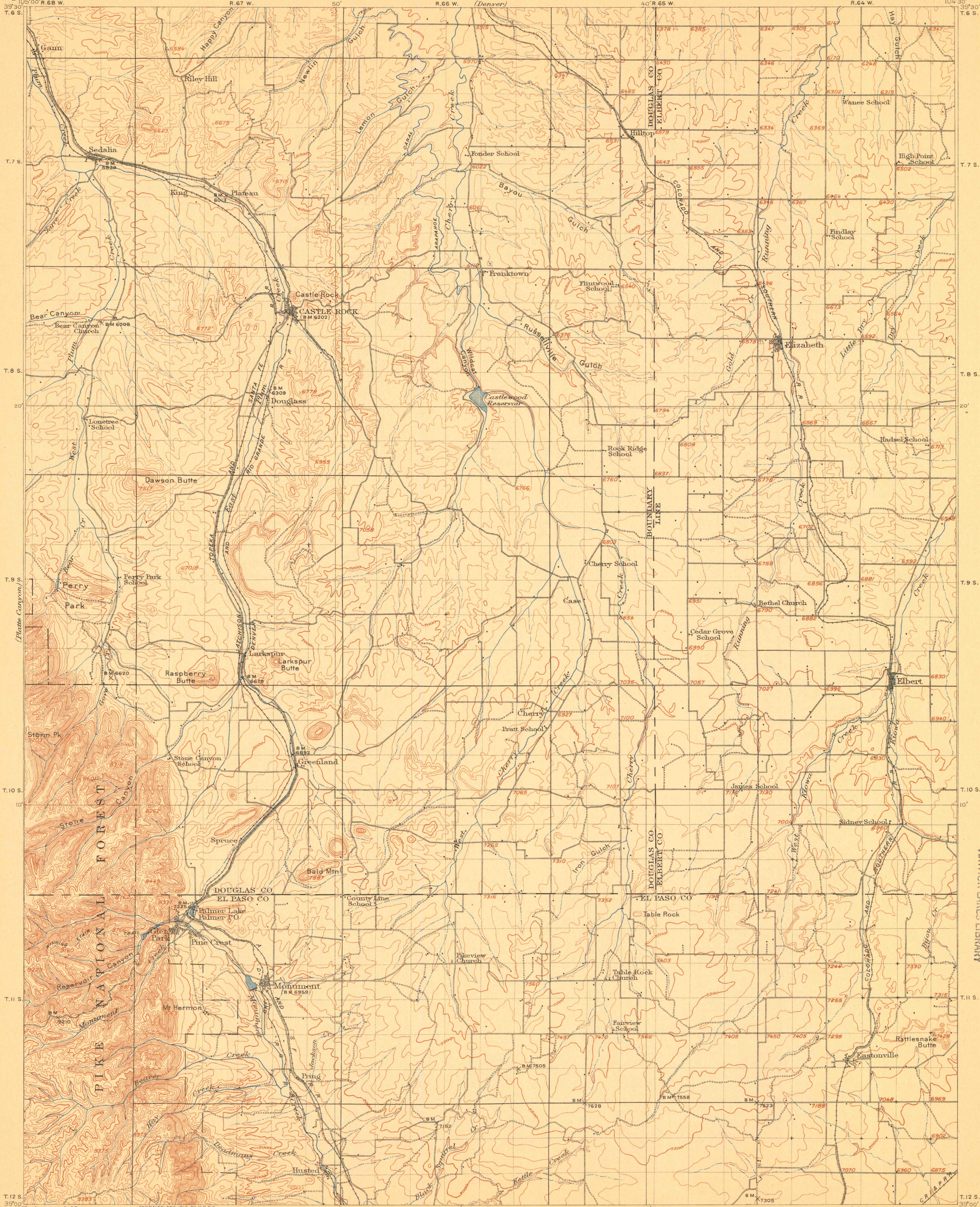


TOPOGRAPHY

COLORADO
CASTLE ROCK QUADRANGLE

U.S. GEOLOGICAL SURVEY
GEORGE OTIS SMITH, DIRECTOR



MAR 23 1933
MAP ROOM
ARTHUR LIVES LIBRARY

R. B. Marshall, Chief Geographer.
Sledge Tatam, Geographer in charge.
Topography by C. G. Anderson and Geo. W. Lucas.
Control by Coast and Geodetic Survey, H. L. Baldwin,
and C. I. Anderson.
Surveyed in 1911.

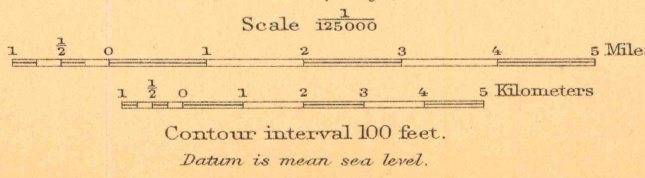



DIAGRAM OF TOWNSHIP

6	5	4	3	2	1
7	8	9	10	11	12
18	17	16	15	14	13
19	20	21	22	23	24
30	29	28	27	26	25
31	32	33	34	35	36

OFFICE COPY

CASTLE ROCK